


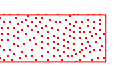


**416 Fire**  
**Incident # - CO-SNF-000416**  
**Infrared Imagery Map**  
**Imagery Flown: June 14, 2018 - 2225**  
**Interpreted Acres: 32,959 Acres**  
**IRIN: Bob Brantlinger**

 IR Cloud Cover

**Legend**

	<b>Heat Perimeter</b>		<b>Isolated Heat Source</b>
	<b>Intense Heat</b>		<b>Scattered Heat Source</b>

