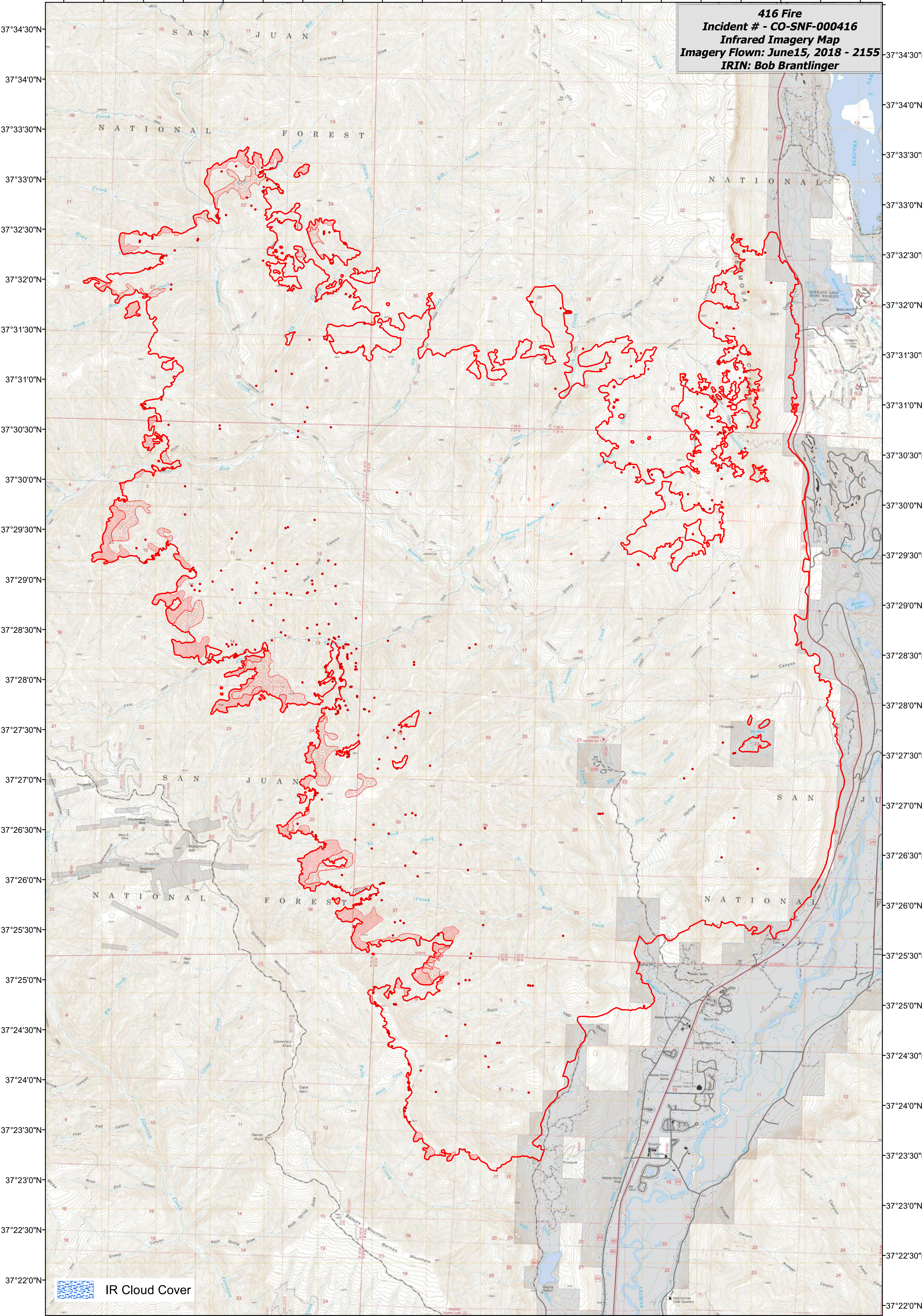







107°58'30"W 107°57'30"W 107°56'30"W 107°55'30"W 107°54'30"W 107°53'30"W 107°52'30"W 107°51'30"W 107°50'30"W 107°49'30"W 107°48'30"W

416 Fire
Incident # - CO-SNF-000416
Infrared Imagery Map
Imagery Flown: June 15, 2018 - 2155
IRIN: Bob Brantlinger



 IR Cloud Cover

Legend

	Heat Perimeter		Isolated Heat Source
	Intense Heat		Scattered Heat Source

