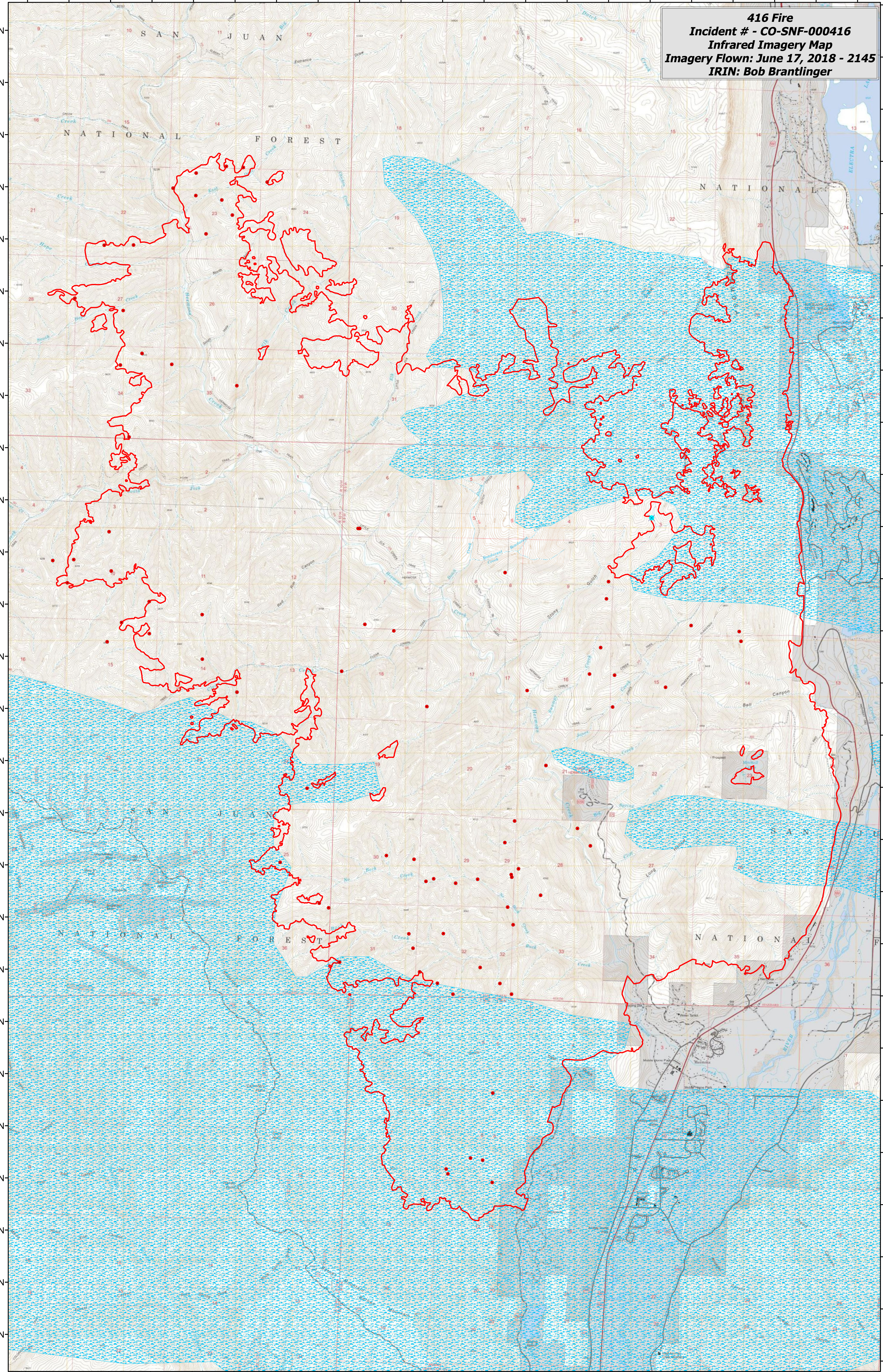





107°58'30"W 107°57'30"W 107°56'30"W 107°55'30"W 107°54'30"W 107°53'30"W 107°52'30"W 107°51'30"W 107°50'30"W 107°49'30"W 107°48'30"W

416 Fire
Incident # - CO-SNF-000416
Infrared Imagery Map
Imagery Flown: June 17, 2018 - 2145
IRIN: Bob Brantlinger



Legend

 Heat Perimeter	 Isolated Heat Source
 IR Cloud Covered	

