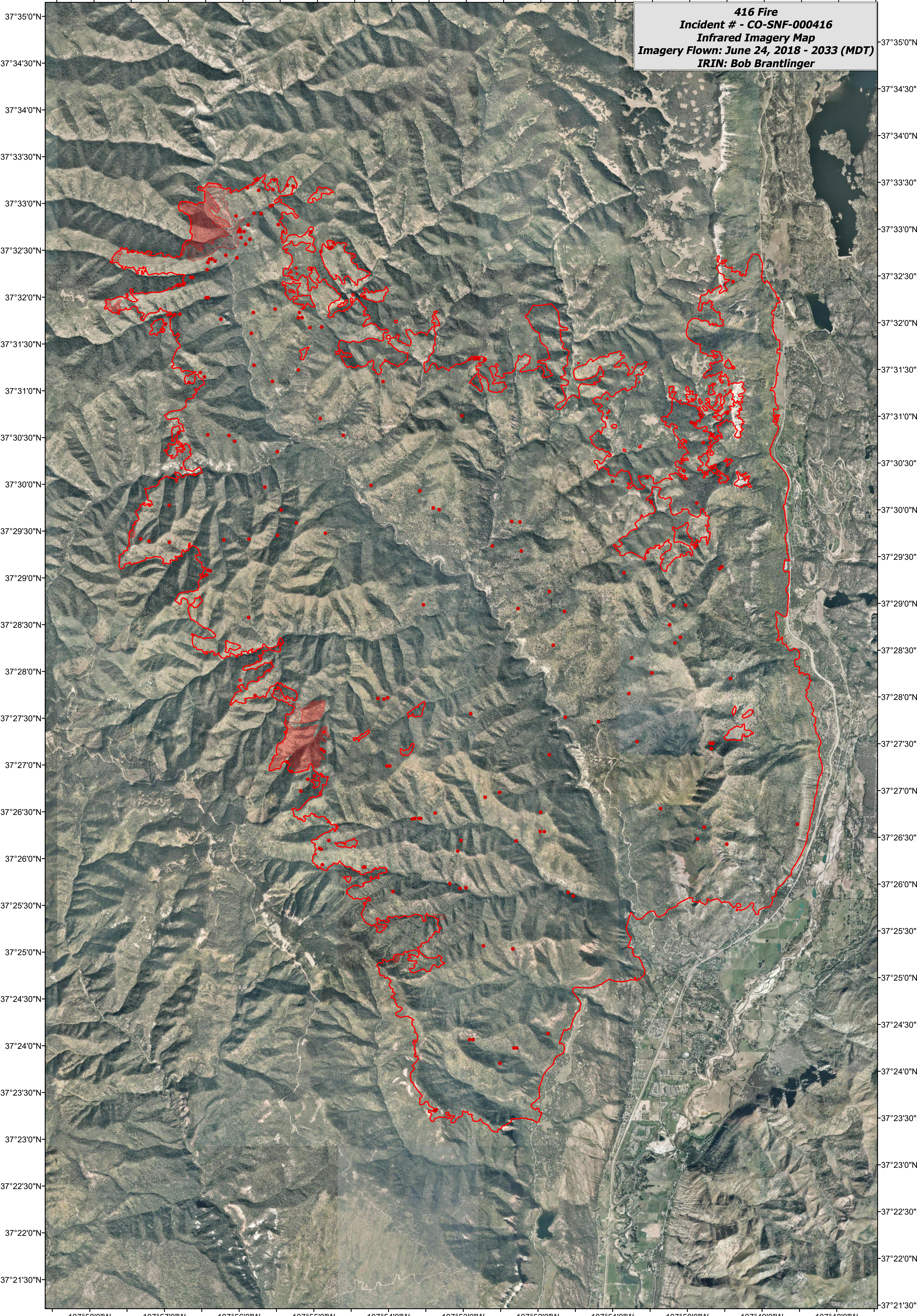






107°59'0"W 107°58'0"W 107°57'0"W 107°56'0"W 107°55'0"W 107°54'0"W 107°53'0"W 107°52'0"W 107°51'0"W 107°50'0"W 107°49'0"W 107°48'0"W

416 Fire
Incident # - CO-SNF-000416
Infrared Imagery Map
Imagery Flown: June 24, 2018 - 2033 (MDT)
IRIN: Bob Brantlinger



107°58'0"W 107°57'0"W 107°56'0"W 107°55'0"W 107°54'0"W 107°53'0"W 107°52'0"W 107°51'0"W 107°50'0"W 107°49'0"W 107°48'0"W

Legend

	Heat Perimeter		Isolated Heat Source
	Intense Heat		Scattered Heat Source

