

Badger Creek Fire IAP Map

2018-WYMRP-18138

June 13, 2018

Day Shift

Approx 5,241 acres as of
6/12/2018 at 1643 hrs

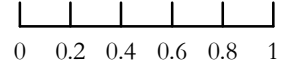
Datum: NAD83

Legend

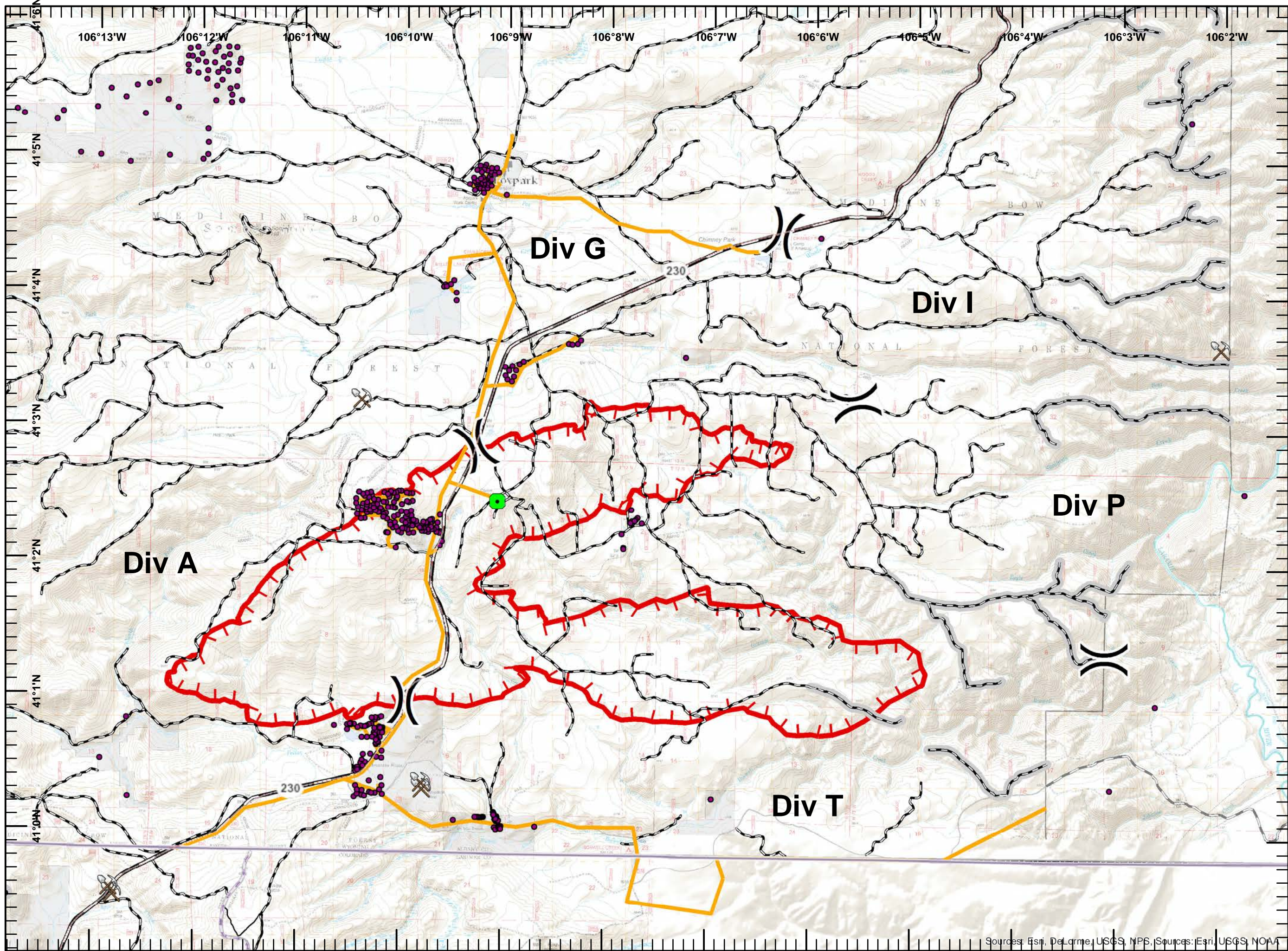
- Division Break
- Uncontrolled Fire Edge
- Residential Address
- Roads**
- Highway
- County Road
- Forest Road
- Electronic Site
- Carbon Power Light Above Grd
- Mine shaft



Miles



DHammond
6/12/2018
2216

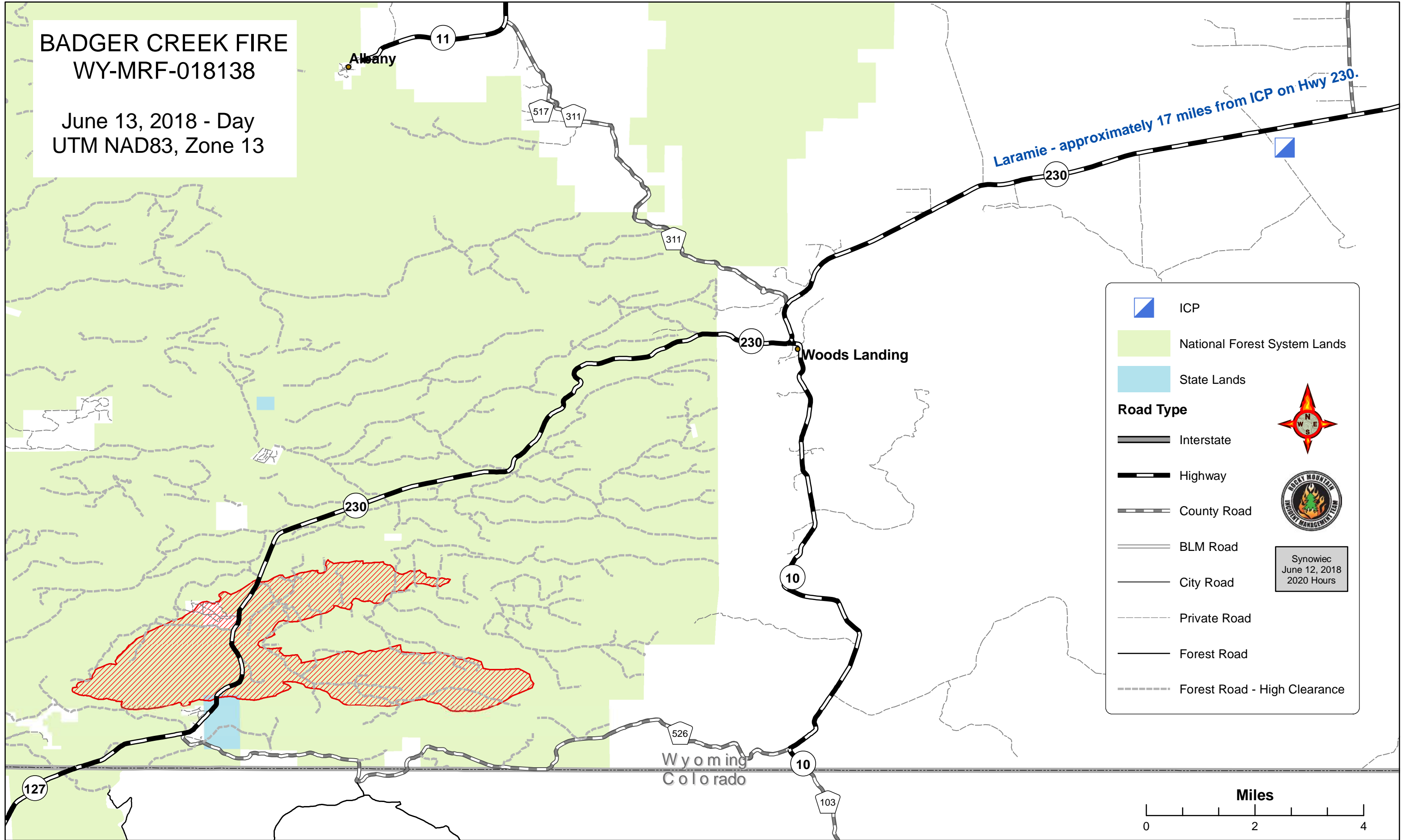



TRANSPORTATION


ICP is located at the Harmony School, 20 Lewis Road, Laramie.


BADGER CREEK FIRE
WY-MRF-018138

June 13, 2018 - Day
UTM NAD83, Zone 13





 ICP


 National Forest System Lands


 State Lands


Road Type


 Interstate


 Highway


 County Road


 BLM Road


 City Road

 Private Road

 Forest Road

 Forest Road - High Clearance





Synowiec
June 12, 2018
2020 Hours

