

# Badger Creek Fire IAP Map

2018-WYMRP-18138













June 14, 2018

Day Shift

Approx 7,034 acres as of  
6/13/2018 at 1536 hrs


Datum: NAD83

## Legend

-  Dip Site
-  Drop Point
-  Helispot
-  Division Break
-  Uncontrolled Fire Edge
-  Residential Address
- Road Type**
  -  Highway
  -  County Road
  -  Forest Road
  -  Electronic Site
  -  Carbon Power Light Above Grd
  -  Mine shaft



Miles



DHammond  
6/13/2018  
2305

