

Badger Creek Fire IAP Map

2018-WYMRP-18138




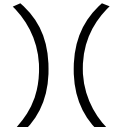








June 14, 2018


Day Shift

Approx 7,034 acres as of
6/13/2018 at 1536 hrs

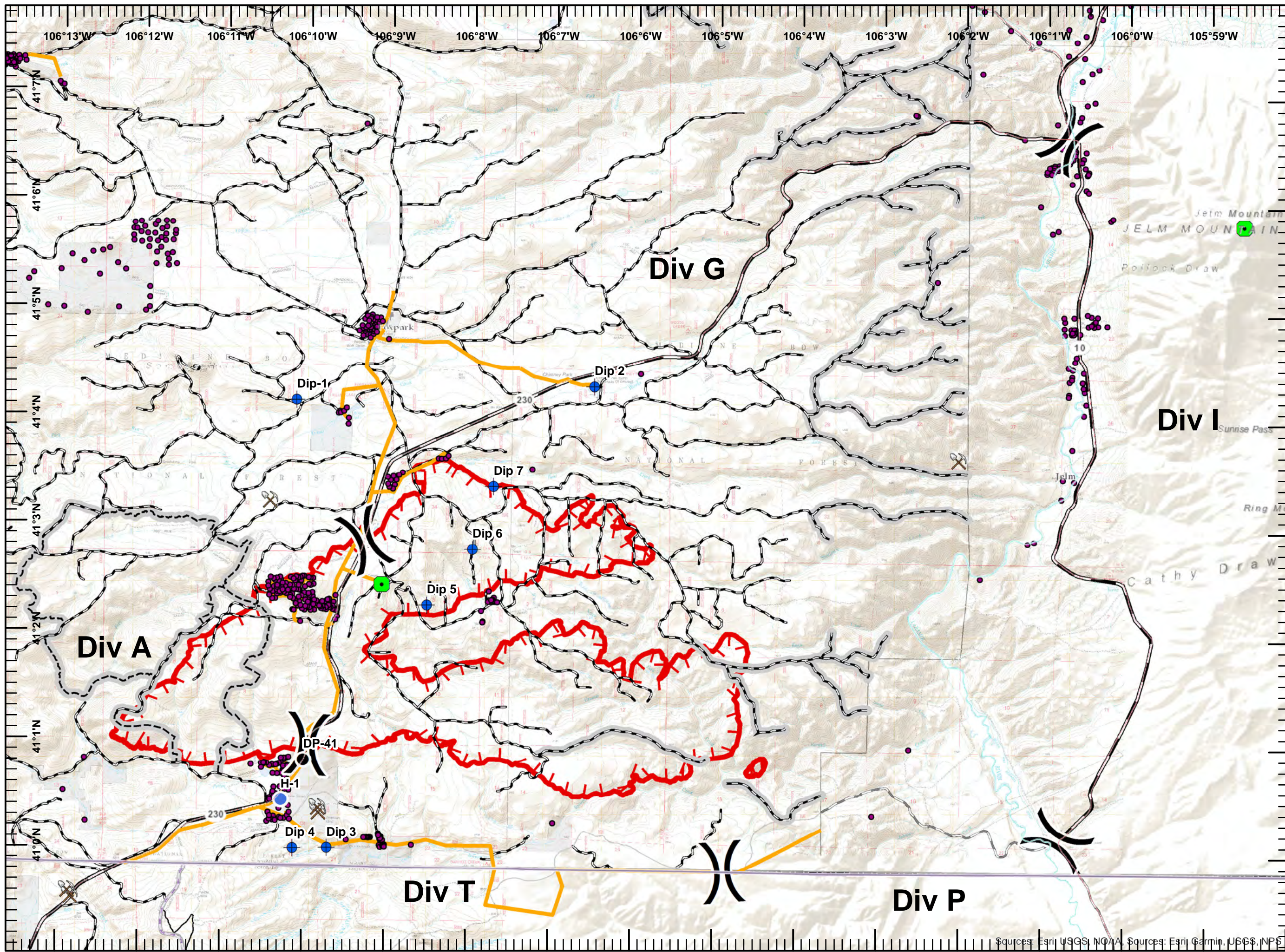
Datum: NAD83

Legend

-  Dip Site
-  Drop Point
-  Helispot
-  Division Break
-  Uncontrolled Fire Edge
-  Residential Address
- Road Type**
-  Highway
-  County Road
-  Forest Road
-  Electronic Site
-  Carbon Power Light Above Grd
-  Mine shaft



DHammond
6/13/2018
2305



TRANSPORTATION

ICP is located at the Harmony School, 20 Lewis Road, Laramie.

BADGER CREEK FIRE
WY-MRF-018138

June 14, 2018 - DAY
UTM NAD83, Zone 13

