


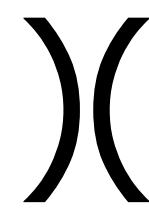





Div P

DP-31

Legend

-  Uncontrolled Fire Edge
-  Drop Point
-  Spot Fire
-  Division Break
-  Residential Address
-  Historic Boswell Ranch



Badger Creek Fire - 2018-WYMRF-18138 - Field Map

June 16, 2018 - Day Shift
 Approx. 14,960 acres as of 6/14/2018 at 1930 hrs



Datum: NAD 83
 DHammond
 6/15/2018 - 2252 hrs