


BADGER CREEK FIRE






WY-MRF-018138

June 16, 2018
Day Shift

AIR OPERATIONS




8_4195

-  Electronic Site
-  Fire Lookout
-  Wyoming Infrared Observatory
-  Control_Towers
-  Rivers
-  Transmission Lines
-  Military Training Routes
-  Single Obstructions (>= 1000 Ft AGL)
-  Single Obstructions (< 1000 Ft AGL)

Dip 1	41° 4.149'	-106° 10.131'
Dip 2	41° 4.300'	-106° 6.500'
Dip 4	41° 0.011'	-106° 10.117'
Dip 6	41° 2.783'	-106° 7.967'
Dip 5	41° 2.267'	-106° 8.517'
Dip 7	41° 3.367'	-106° 7.717'
Dip 8	41° 1.234'	-106° 11.492'
Dip 9	41° 0.703'	-106° 10.468'
DP-21	41° 6.676'	-106° 0.777'
DP-31	41° 0.158'	-106° 0.796'
DP-41	41° 0.826'	-106° 9.998'
H-1	41° 0.456'	-106° 10.268'
ICP	41° 9.932'	-105° 53.003'

Miles
0 1 2



NAD 83
UTM Zone 13



Synowiec
6/15/2018
2325

