

# BADGER CREEK FIRE





WY-MRF-018138

June 16, 2018  
Day Shift

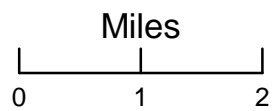
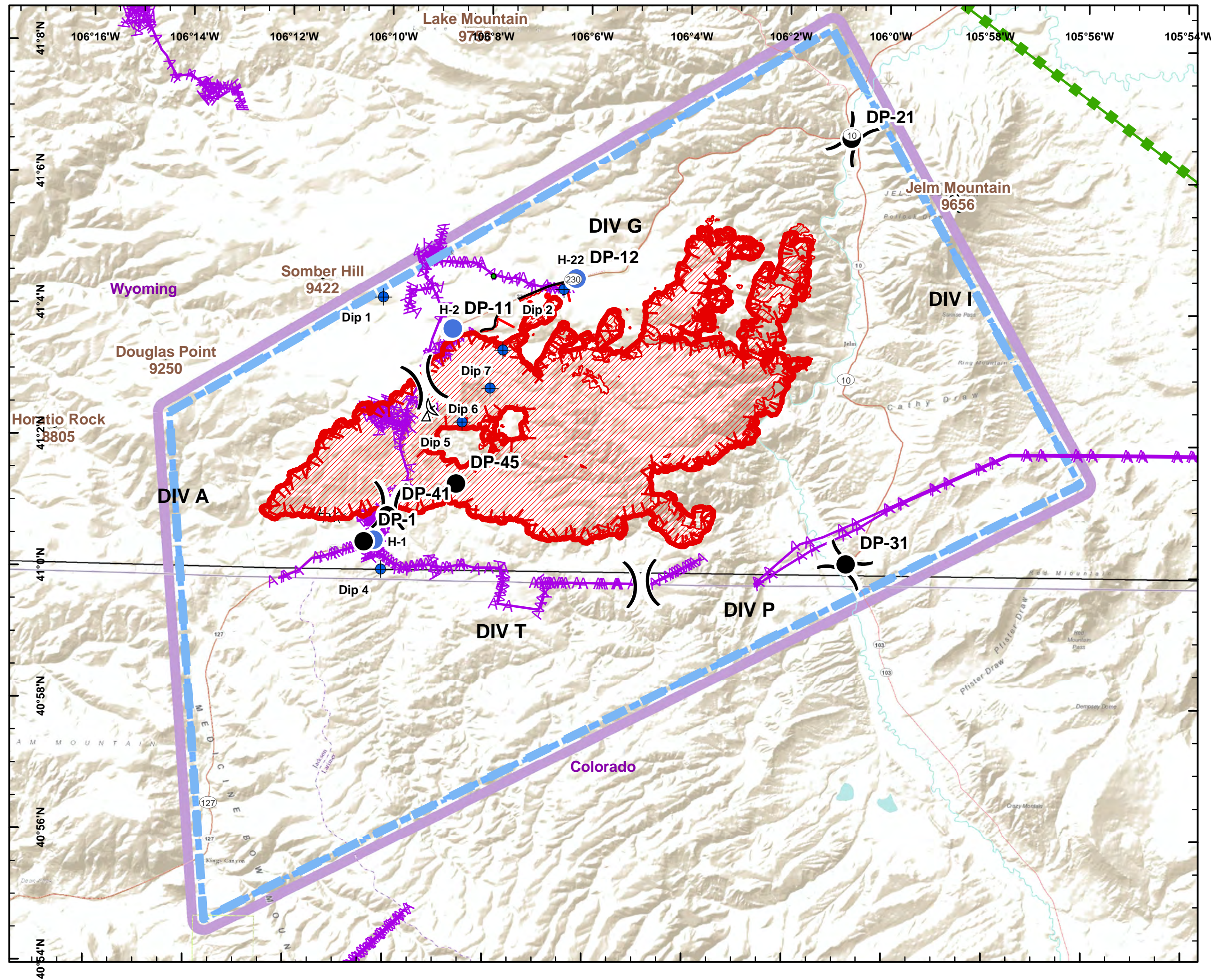
## PILOT MAP



8\_4195

-  Rivers
-  Electronic Site
-  Transmission Lines
-  Military Training Routes

DP-1	41° 0.428' N	106° 10.462' W
DP-11	41° 3.669' N	106° 8.776' W
DP-12	41° 4.460' N	106° 6.280' W
DP-21	41° 6.643' N	106° 0.755' W
DP-31	41° 0.169' N	106° 0.782' W
DP-41	41° 0.826' N	106° 9.998' W
DP-45	41° 1.324' N	106° 8.624' W
H-1	41° 0.456' N	106° 10.268' W
H-2	41° 3.682' N	106° 8.727' W
H-21	41° 8.930' N	105° 58.215' W
H-22	41° 4.464' N	106° 6.256' W
Dip 1	41° 4.149' N	106° 10.131' W
Dip 2	41° 4.300' N	106° 6.500' W
Dip 4	41° 0.011' N	106° 10.117' W
Dip 6	41° 2.783' N	106° 7.967' W
Dip 5	41° 2.267' N	106° 8.517' W
Dip 7	41° 3.367' N	106° 7.717' W



NAD 83  
UTM Zone 13

Synowiec  
6/15/2018  
2314

