










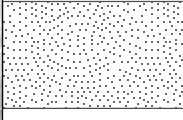
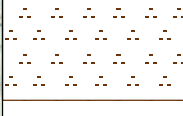













Badger Creek Fire Situation Map

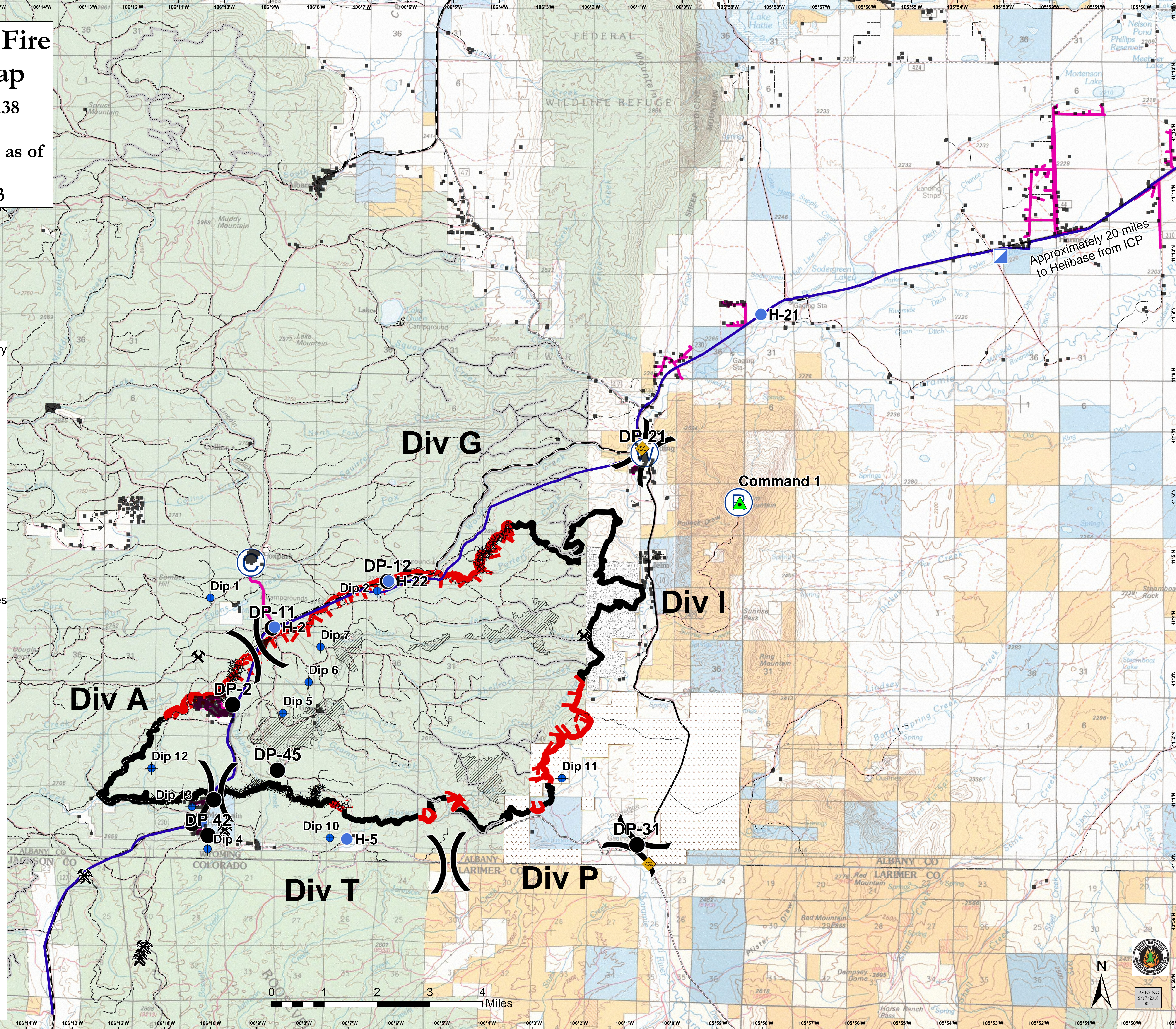
2018-WYMRF-18138

June 17, 2018

Approx. 20,088 acres as of
6/16/2018 2300

Datum: NAD 83

-  Wyoming Infrared Observatory
-  Road Closure
-  Mine
-  Residential Address
-  Completed Dozer Line
-  Active Burnout
-  Completed Line
-  Uncontrolled Fire Edge
-  Unburned Island
-  Jelm Historic District
-  Historic Boswell Ranch
-  Albany County Major Pipelines
-  Walden Gas Local Pipeline
- Road Types**
-  Highway
-  County Road
-  Forest Road
-  Fox Park Spike
-  Dip Site
-  Drop Point
-  Helispot
-  Incident Command Post
-  Repeater
-  Water Source
-  Division Break



Approximately 20 miles
to Helibase from ICP

