





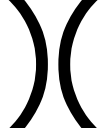



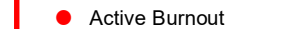


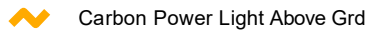


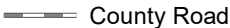
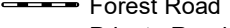




Badger Creek Fire IAP Map

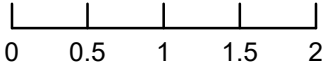
2018-WYMRP-18138
 June 17, 2018
 Day Shift
 Approx 20,088 acres as of
 6/16/2018 at 2300 hrs
 Datum: NAD83

-  Wyoming Infrared Observatory
-  Camp
-  Drop Point
-  Helispot
-  Repeater
-  Water Source
-  Division Break
-  Completed Dozer Line
-  Uncontrolled Fire Edge
-  Completed Line
-  Active Burnout
-  Residential Address
-  Electronic Site
-  Carbon Power Light Above Grd
-  Mine shaft
- Roads -**
-  Highway
-  County Road
-  Forest Road
-  Private Road

N



Miles




Bowne
 6/17/2018
 0000

