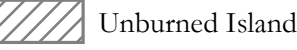
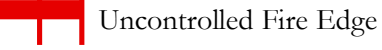


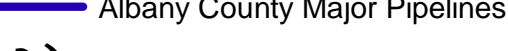








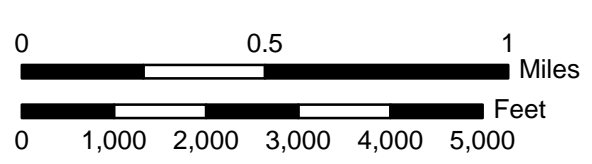
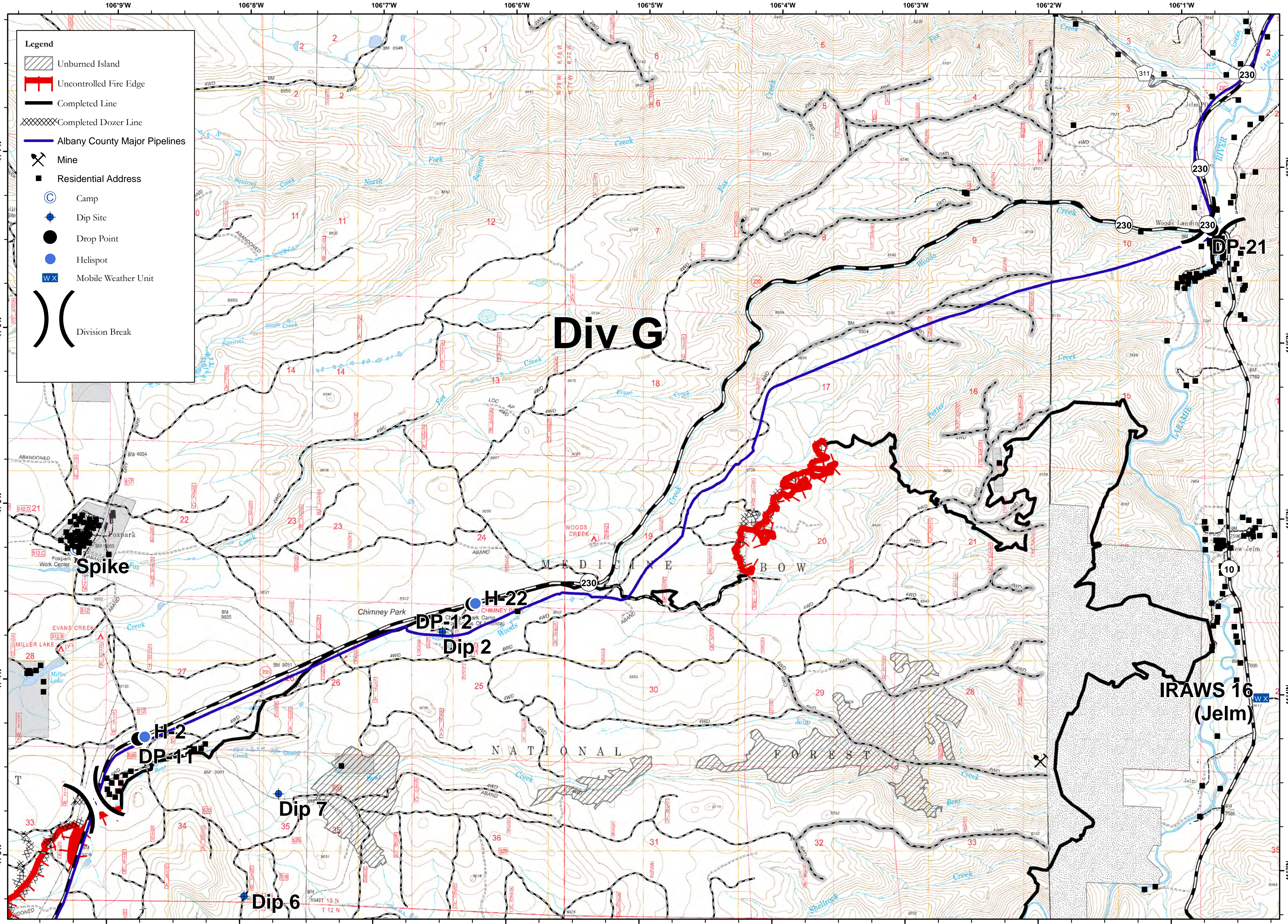


Legend

-  Unburned Island
-  Uncontrolled Fire Edge
-  Completed Line
-  Completed Dozer Line
-  Albany County Major Pipelines
-  Mine
-  Residential Address
-  Camp
-  Dip Site
-  Drop Point
-  Helispot
-  Mobile Weather Unit
-  Division Break



Badger Creek Fire - 2018-WYMRP-018138 - Field Map

June 18, 2018 - Day Shift
 Approx. 20,090 acres as of 6/17/2018 at 1730 hrs



Datum: NAD 83
 Synowiec
 6/17/2018 - 2145 hrs