

Badger Creek Fire Situation Map

2018-WYMRF-18138





















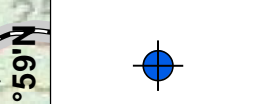




June 21, 2018


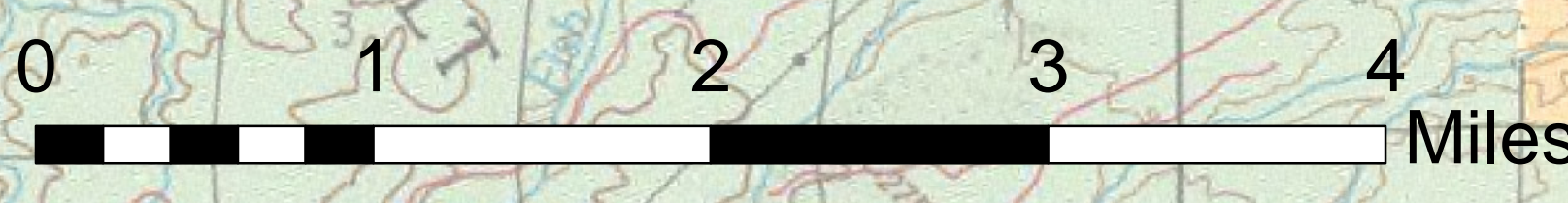
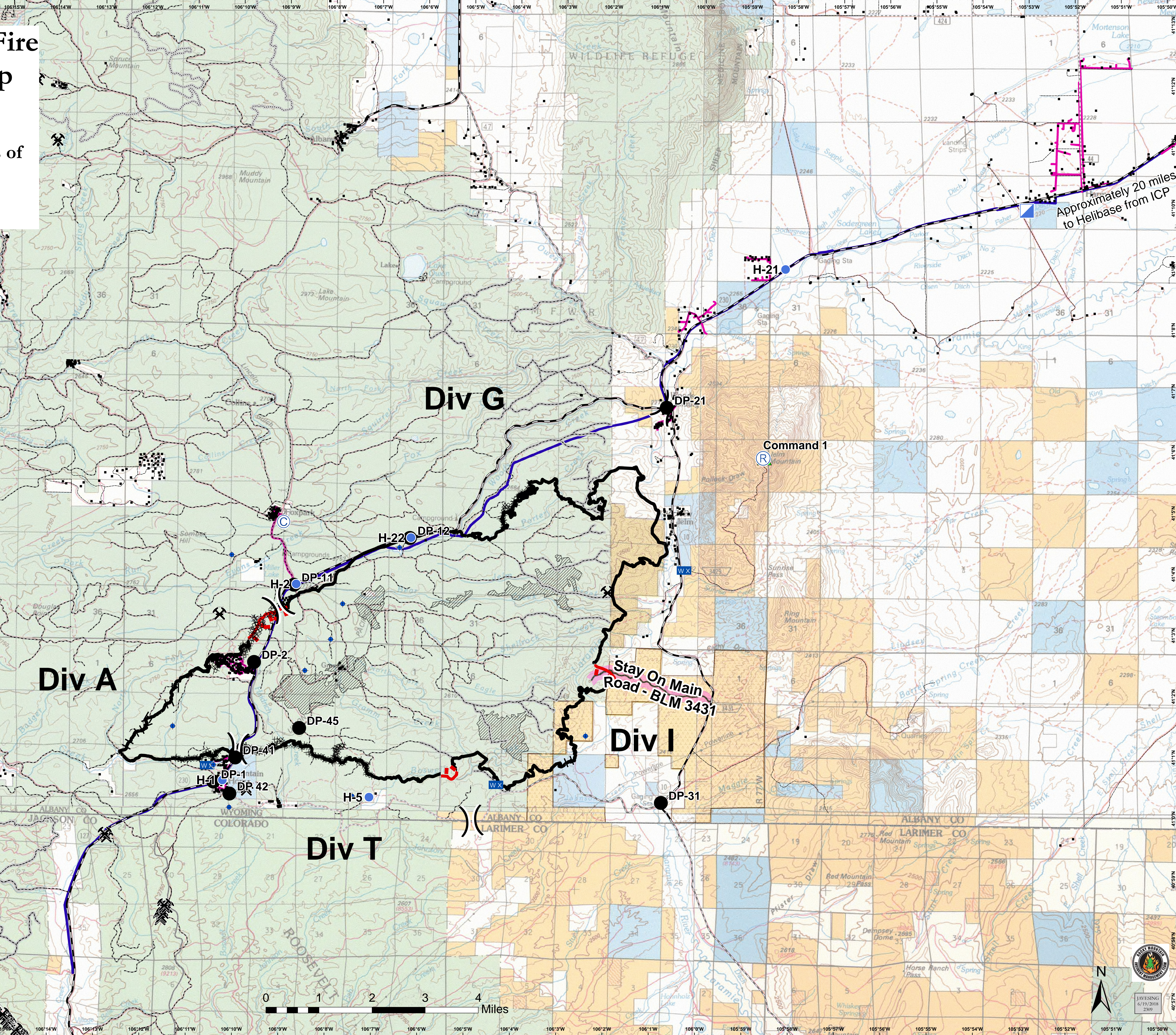
Approx. 20,357 acres as of
6/20/0800

94% Containment

Datum: NAD 83

Approximately 20 miles
to Helibase from ICP

-  Completed Dozer Line
-  Completed Line
-  Uncontrolled Fire Edge
-  Completed Hand Line
-  Proposed Burnout
- Road Types**
-  Highway
-  County Road
-  Forest Road
-  Stay On Main Rd
-  Walden Gas Local Pipeline
-  Albany County Major Pipelines
-  Unburned Island
-  Jelm Historic District
-  Historic Boswell Ranch
-  Wyoming Infrared Observatory
-  Mine
-  Residential Address
-  Fox Park Spike
-  Dip Site
-  Drop Point
-  Helispot
-  Incident Command Post
-  Mobile Weather Unit
-  Repeater
-  Division Break



JAVESING
6/19/2018
2300