




















Badger Creek Fire IAP Map

2018-WYMR-018138
 Effective
 June 21, 2018
 Approx 20,357 acres as of
 6/20/2018 at 0800 hrs
 Datum: NAD83

-  Drop Point
-  Helispot
-  Incident Command Post
-  Mobile Weather Unit
-  Division Break
-  STAY ON MAIN ROAD
-  Completed Dozer Line
-  Uncontrolled Fire Edge
-  Completed Line
-  Completed Hand Line
-  Proposed Burnout
-  Residential Address
-  Electronic Site
-  Carbon Power Light Above Grd
-  Mine shaft

Roads -

-  Highway
-  County Road
-  Forest Road
-  Private Road

