





















Badger Creek Fire IAP Map

2018-WYMRP-018138
 Effective
 June 28 and beyond, 2018
 Approx 20,357 acres as of
 6/20/2018 at 0800 hrs
 Datum: NAD83

-  Mine shaft
-  Electronic Site
-  Drop Point
-  Helispot
-  Mobile Weather Unit
-  Completed Dozer Line
-  H - H Completed Hand Line
-  Uncontrolled Fire Edge
-  Completed Line
-  Proposed Burnout
-  Residential Address
-  Carbon Power Light Above Grd
-  Highway
-  County Road
-  Forest Road
-  Walden Gas Local Pipeline
-  Albany County Major Pipelines
-  STAY ON MAIN ROAD
-  Unburned Island
-  Wildfire Daily Fire Perimeter

