
























**Badger Creek Fire  
Area of Concern  
Gramm  
2018-WYMRF-18138  
Effective July 13th, 2018  
Datum: NAD 1983**

Hot Spots		
C	41 02.321	106 08.244
D	41 02.426	106 08.120
E	41 02.336	106 07.990
F	41 02.294	106 08.022
G	41 02.567	106 07.749
M	41 02.739	106 07.741
O	41 02.185	106 08.147
Q	41 01.972	106 08.085

-  MMA 7/9 Hot Spots
-  Confirmed Hot Spots
-  Division Break
-  Gravel Pit
-  Dip Site
-  Pump
-  Drop Point
-  Helispot
-  Incident Command Post
-  Mobile Weather Unit
-  Repeater
-  Completed Line
-  Uncontrolled Fire Edge
-  Completed Dozer Line
-  Completed Hand Line
-  Residential Address
-  Rail Trail
-  Unburned Islands
-  Forest
-  County
-  State
-  State Hwy
-  US Hwy

