















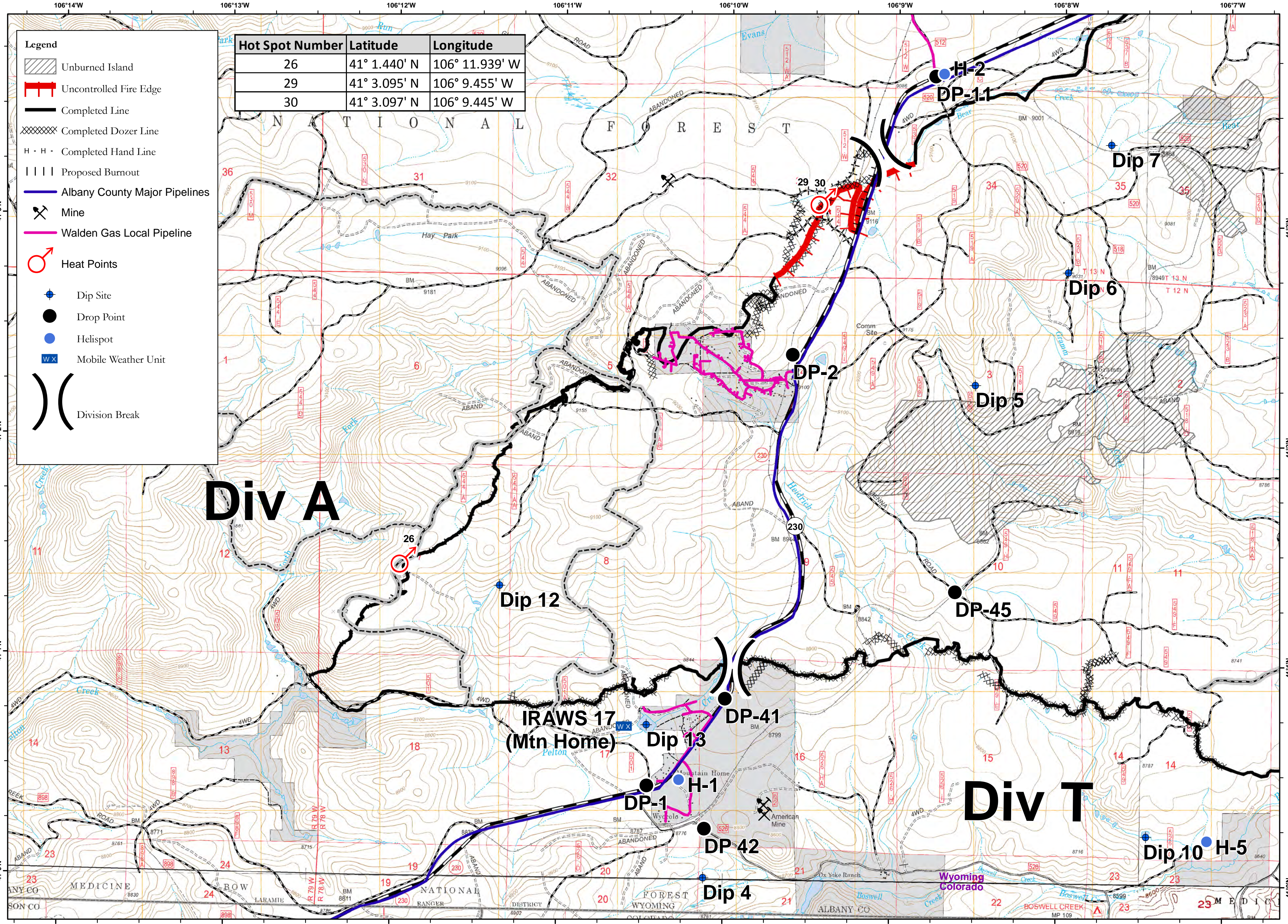


Legend

-  Unburned Island
-  Uncontrolled Fire Edge
-  Completed Line
-  Completed Dozer Line
-  Completed Hand Line
-  Proposed Burnout
-  Albany County Major Pipelines
-  Mine
-  Walden Gas Local Pipeline
-  Heat Points
-  Dip Site
-  Drop Point
-  Helispot
-  Mobile Weather Unit
-  Division Break

Hot Spot Number	Latitude	Longitude
26	41° 1.440' N	106° 11.939' W
29	41° 3.095' N	106° 9.455' W
30	41° 3.097' N	106° 9.445' W



Badger Creek Fire - 2018-WYMRF-018138 - Field Map

June 20, 2018 - Day Shift
 Approx. 20,357 acres as of 6/19/2018 at 0800 hrs



Datum: NAD 83
 Bonsall
 6/19/2018 - 2242 hrs