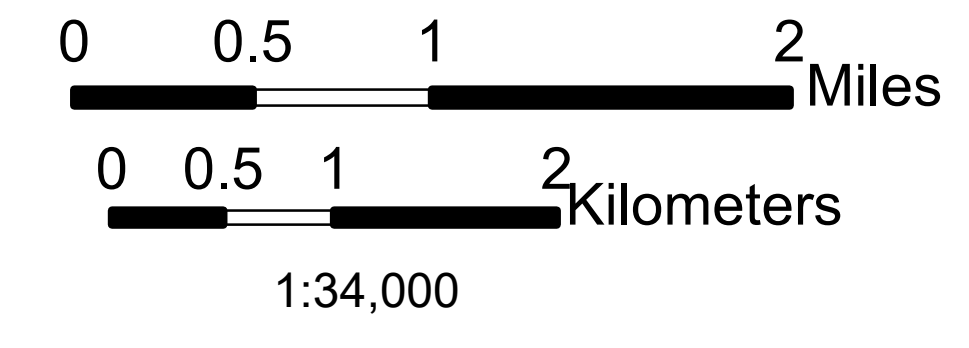








Badger Hole Incident Briefing
CO-BAX-00574
 Day Operational Period 4/20/2018

GIS Acres 50,858
 4/19/2018 18:50
NAD 1983 UTM Zone 13N
 Map Created: 4/20/2018, 6:47:53 AM, By CCT



-  Fire Perimeter
-  Fire Origin
-  Hot Spot
-  Completed Line
-  Helispot
-  State Boundary

