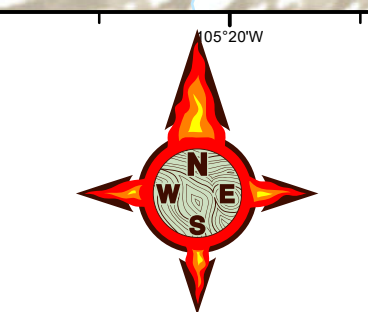
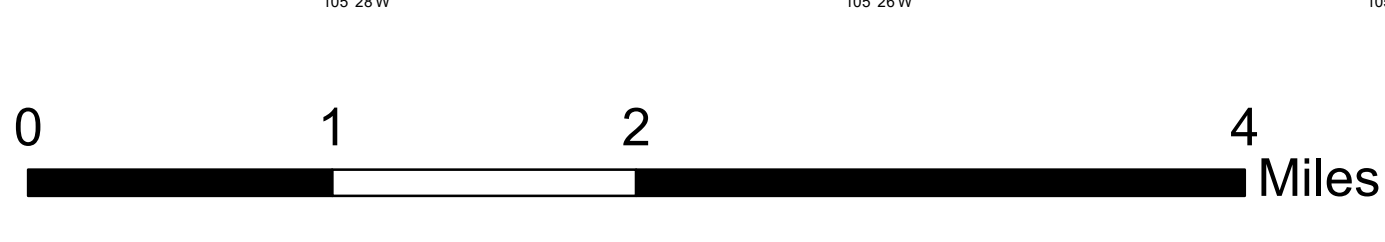
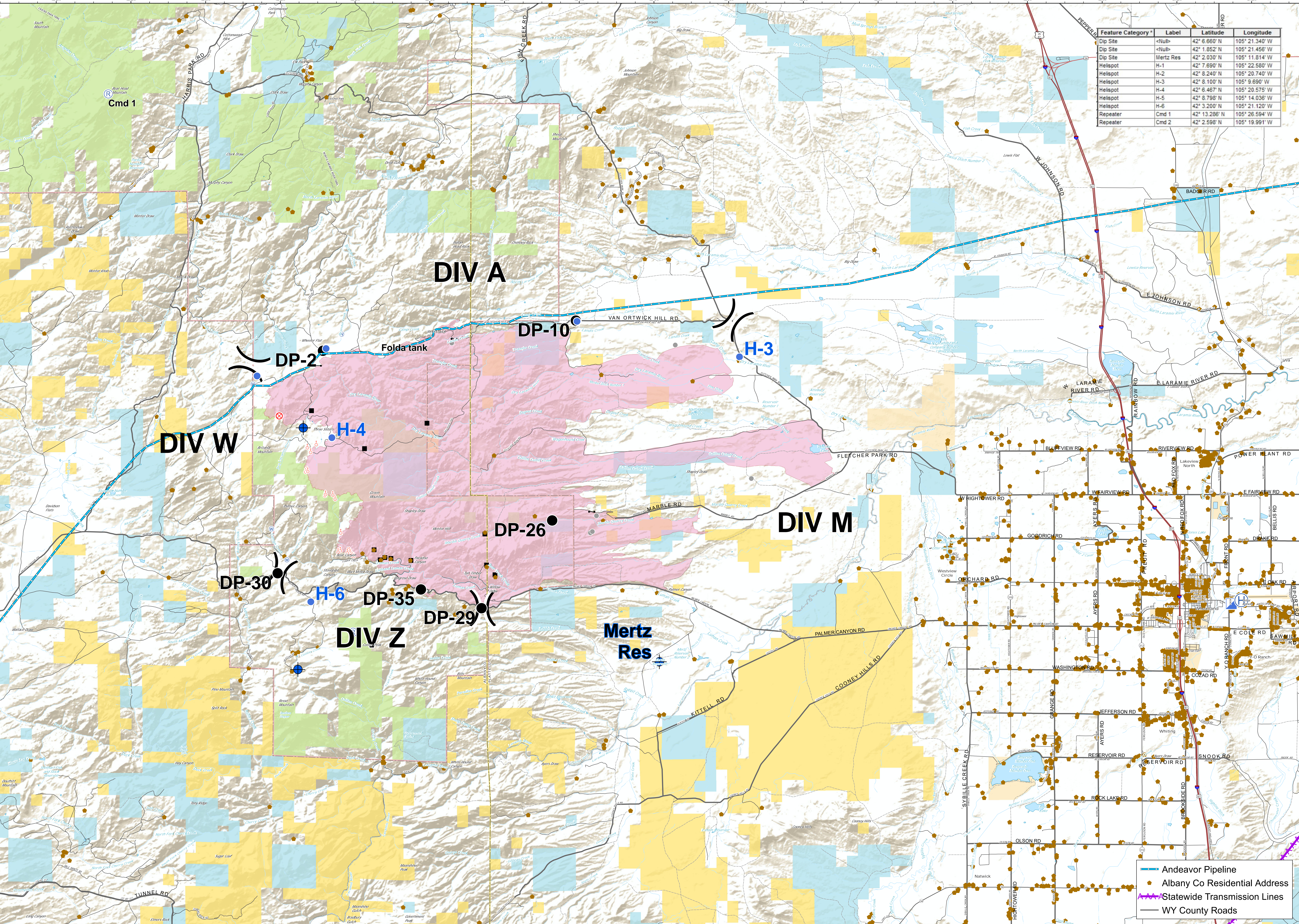


Feature Category	Label	Latitude	Longitude
Dip Site	<Null>	42° 6.660' N	105° 21.340' W
Dip Site	<Null>	42° 1.852' N	105° 21.458' W
Dip Site	Mertz Res	42° 2.030' N	105° 11.814' W
Helispot	H-1	42° 7.690' N	105° 22.580' W
Helispot	H-2	42° 8.240' N	105° 20.740' W
Helispot	H-3	42° 8.100' N	105° 9.690' W
Helispot	H-4	42° 8.467' N	105° 20.575' W
Helispot	H-5	42° 8.798' N	105° 14.036' W
Helispot	H-6	42° 3.200' N	105° 21.120' W
Repeater	Cmd 1	42° 13.286' N	105° 26.594' W
Repeater	Cmd 2	42° 2.598' N	105° 19.991' W



Britania Mountain Fire - WY-ALX-18494 - Air Operations Map

September 2, 2018 - Day Shift
 Approx. 28,250 acres as of 9/1/18 0215hrs

NAD 83 - UTM Zone 13
 DHammond
 9/1/2018 - 2210 hrs

