
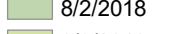


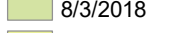


















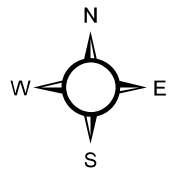

Bull Draw Fire CO-UPD-000258 August 16, 2018 Progression Map 27320 Acres as of 1930 8/15

Date	Time	Growth	Total Acres
7/29/2018	22:00	847	847
7/30/2018	16:00	811	1,634
7/31/2018	14:58	1,231	2,885
8/1/2018	13:38	927	3,815
8/2/2018	17:33	169	3,982
8/3/2018	10:58	271	4,253
8/4/2018	13:07	821	5,076
8/4/2018	18:54	1,021	6,097
8/8/2018	12:00	1,803	7,809
8/9/2018	15:00	3,575	11,470
8/9/2018	21:00	3,280	14,042
8/10/2018	12:30	5,657	16,620
8/10/2018	20:30	2,642	18,765
8/11/2018	14:30	610	19,330
8/11/2018	19:00	543	19,900
8/12/2018	13:30	959	20,860
8/12/2018	19:00	931	21,790
8/13/2018	15:15	2,028	23,820
8/13/2018	19:30	1,370	25,190
8/14/2018	14:30	253	25,440
8/14/2018	20:30	929	26,370
8/15/2018	14:30	658	26,900
8/15/2018	19:30	293	27,320

Daily Fire Growth

 7/29/2018	 8/2/2018	 8/11/2018
 7/30/2018	 8/3/2018	 8/12/2018
 7/31/2018	 8/4/2018	 8/13/2018
 8/1/2018	 8/8/2018	 8/14/2018
	 8/9/2018	 8/15/2018
	 8/10/2018	

-  County roads
-  USFS Routes
-  BLM Route
-  Bureau of Land Management
-  Private
-  US Forest Service



GIS: FAD
Data map produced: Aug 15, 2018
2:58 hrs
UTM NAD83 Zone 13N