














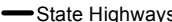

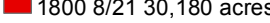


# Bull Draw East Transportation Map




-  Aerial Hazard
-  Camp
-  Closure
-  Drop Point
-  Helispot
-  Incident Command Post
-  Mobile Weather Unit
-  Repeater
-  Safety Zone
-  Sling Site
-  Staging Area
-  Water Source
-  Water Tank
-  Restricted Water Source
-  Division Break

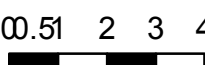
Route Designation

-  State Highways
-  County Roads
-  1800 8/21 30,180 acres

N



0.51 2 3 4



Miles

