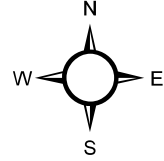
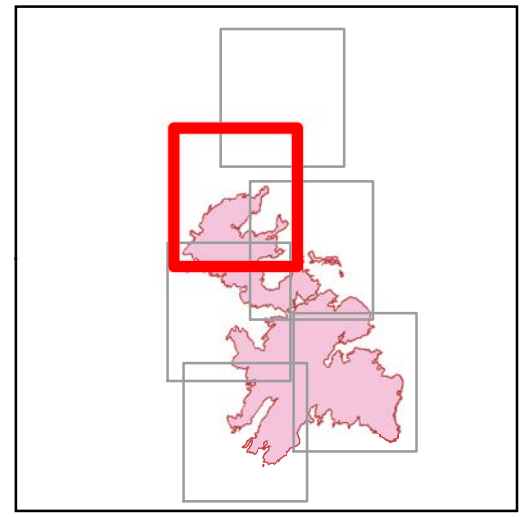
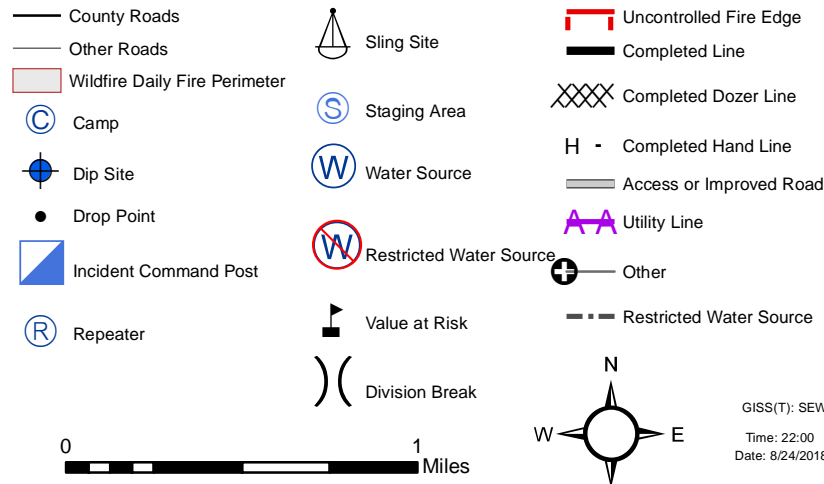


**IAP Map
Page 2 of 6**

**Bull Draw Fire
CO-UPD-000258
August 25, 2018**

**30,208 acres as of
1600 8/23/2018
NAD 83 UTM 13 N**



GISS(T): SEW
Time: 22:00
Date: 8/24/2018

