












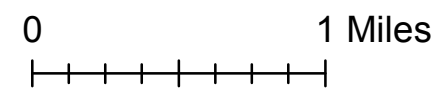
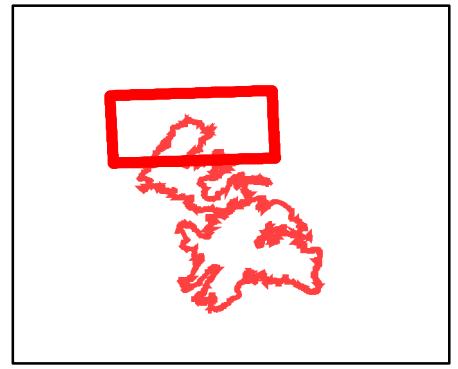
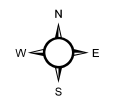


Bull Draw Fire
CO-UPD-000258
September 20, 2018
North
 32,645 acres as of 9/19 1300

-  Camp
-  Dip Site
-  Hot Spot
-  Pump
-  Staging Area
-  Water Source
-  Uncontrolled Fire Edge
- R - R Road as Completed Line
-  Fire Break Planned or Incomplete
-  Mastication
-  Access or Improved Road
-  County roads
-  USFS Routes
-  World Hillshade
-  Bureau of Land Management
-  US Forest Service
-  Private



Sources: Esri, USGS, NGA, NASA, CCIAR, N Robinson, NGEAS, NLS, OS, NMA, Geodatastyrelsen, Rijkswaterstaat, GSA, Geoland, FEMA, Intermap and the GIS user community

