
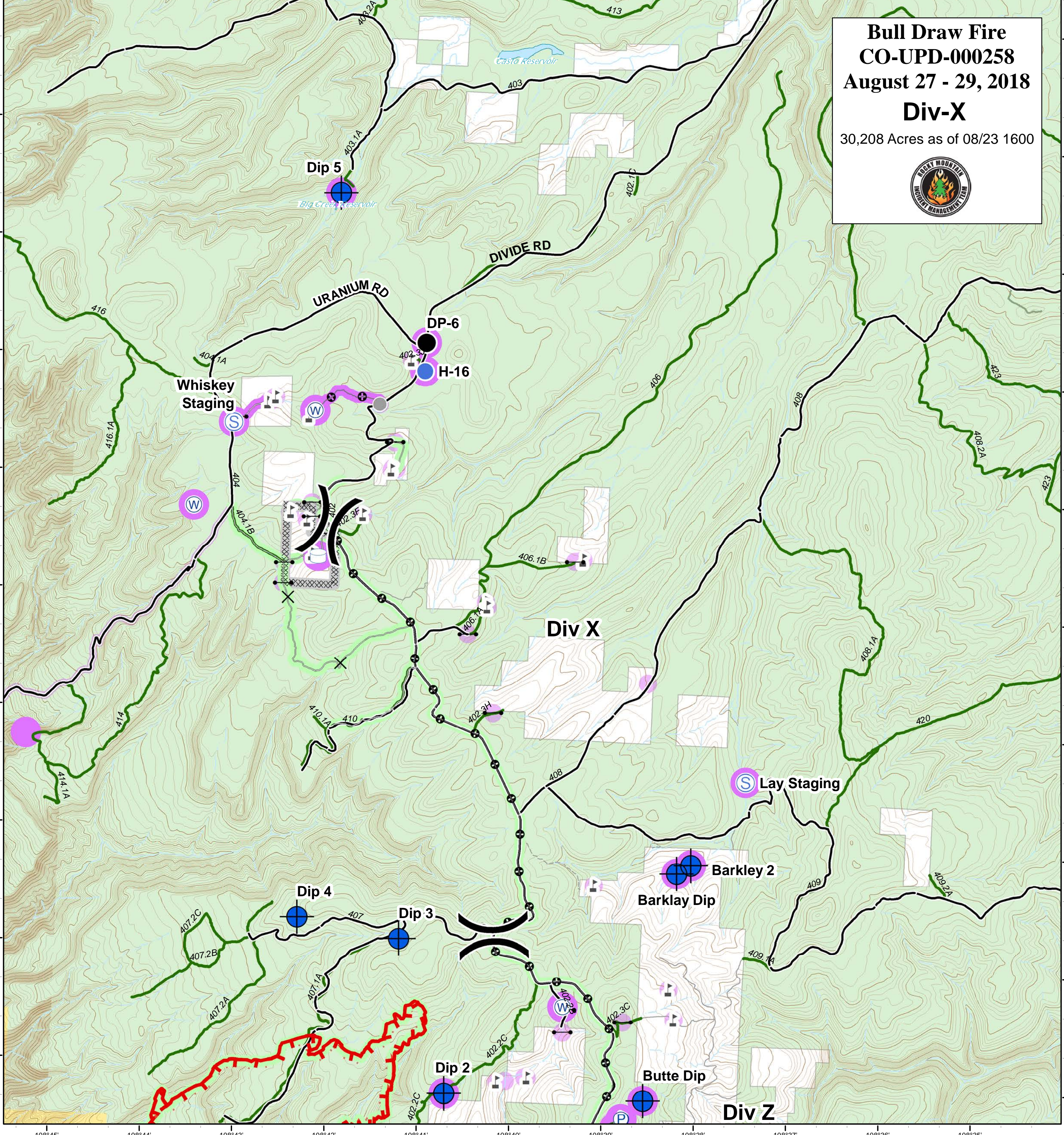
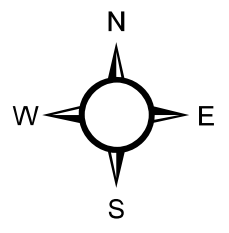


Bull Draw Fire
CO-UPD-000258
August 27 - 29, 2018
Div-X
 30,208 Acres as of 08/23 1600

- | | | | | |
|----------------------|--------------|----------------|-----------------------------|-------------------|
| No Repair Needed | X Closure | W Water Source | XXXXXX Completed Dozer Line | County roads |
| Unknown | Dip Site | Water Tank | Mastication | USFS Routes |
| No Repair Needed | Drop Point | Division Break | Access or Improved Road | US Forest Service |
| Other - See Comments | Helispot | | | Private |
| Unknown | Staging Area | | | |



GISS: KBrodhead
 Date map produced: Aug 26, 2018
 1456 hrs
 UTM NAD83 Zone 13N