








# Bull Draw Fire CO-UPD-258 407 Burnout Map

September 15, 2018

30,744 acres  
as of 9/13 1440



-  Uncontrolled Fire Edge
-  Completed Line
-  Fire Break Planned or Incomplete
-  Dip Site
-  Forest Service Roads
-  Wildfire Daily Fire Perimeter
-  Proposed Burnout

