









Sources: Esri, USGS, NOAA. Sources: Esri, Garmin, USGS, NPS

-  Hunter Camps
-  County roads
-  USFS Routes
-  Wildfire Daily Fire Perimeter
-  Bureau of Land Management
-  Private
-  US Forest Service



Bull Draw Fire
CO-UPD-000258
September 2, 2018
Hunter Camps Map

30,580 acres as of
8/29/2018 1300



GISS: KBarton
 Date map produced: Sep 02, 2018
 1537 hrs
 UTM NAD83 Zone 13N