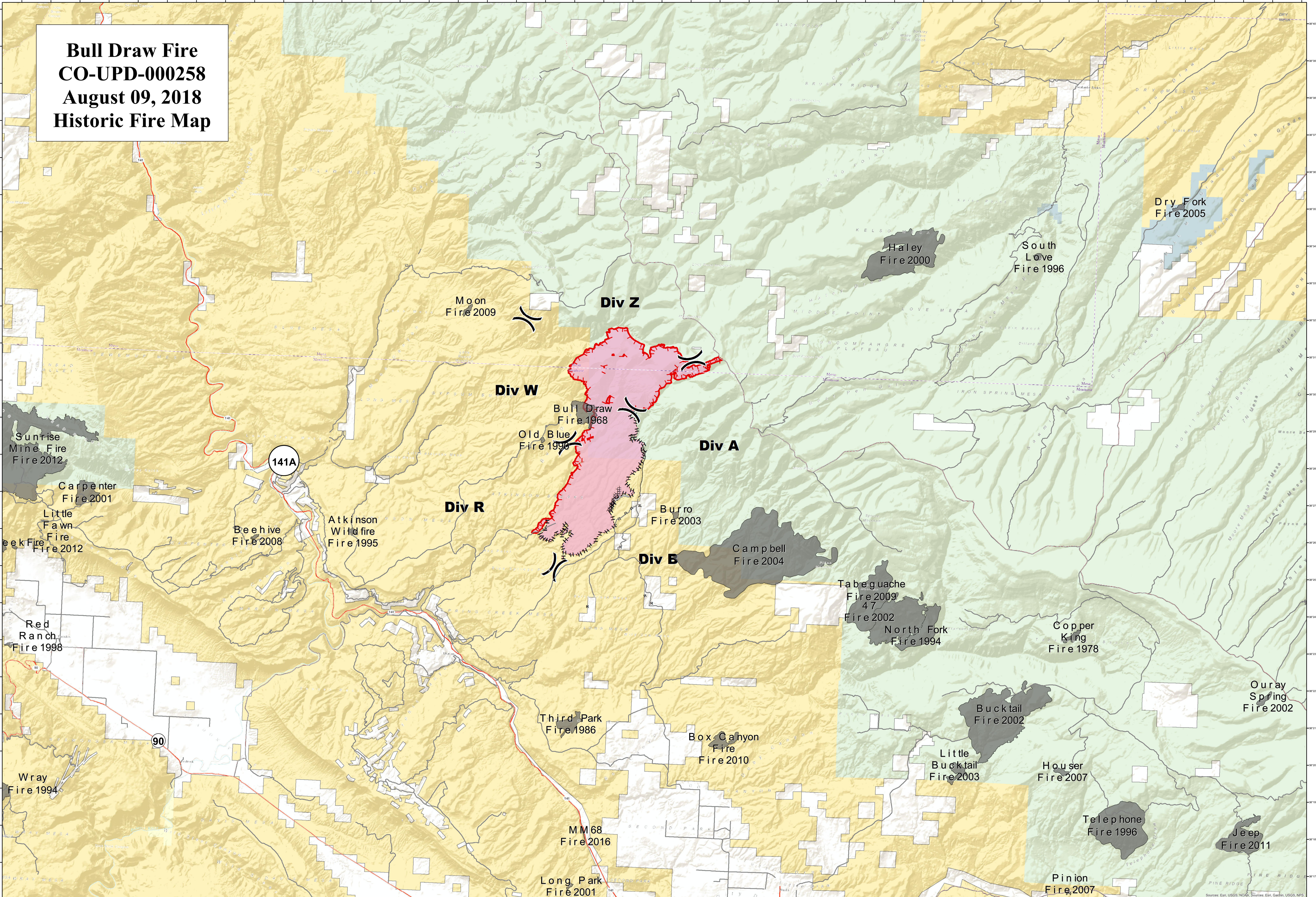
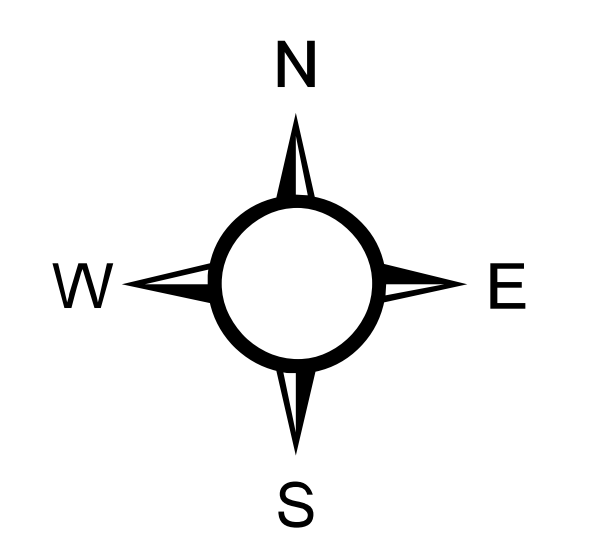
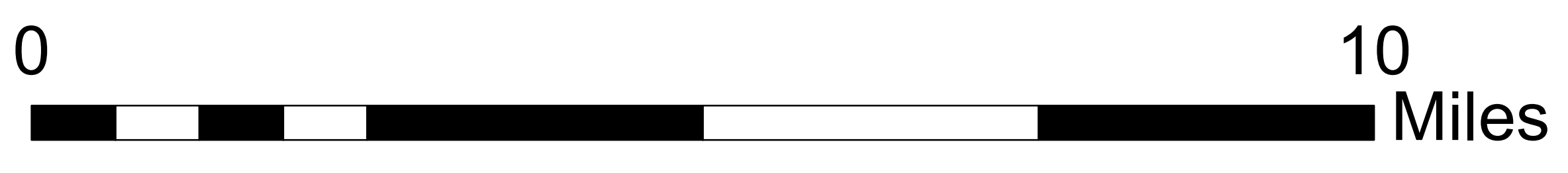


Bull Draw Fire CO-UPD-000258 August 09, 2018 Historic Fire Map



Legend

- ◆ Dip Site
- Drop Point
- Helispot
- ▲ Safety Zone
- ⚙ Sling Site
- W Water Source
- ⚡ Value at Risk
-) Division Break
- ⊘ Completed Dozer Line
- ⊘ Completed Hand Line
- ⊘ Road as Completed Line
- ⊘ Access or Improved Road
- ⊘ Wildfire Daily Fire Perimeter
- County roads
- Historic Fires
- Bureau of Land Management
- Private
- US Forest Service



GISS: FAD
Date map produced: Aug 09, 2018
0957 hrs
UTM NAD83 Zone 13N