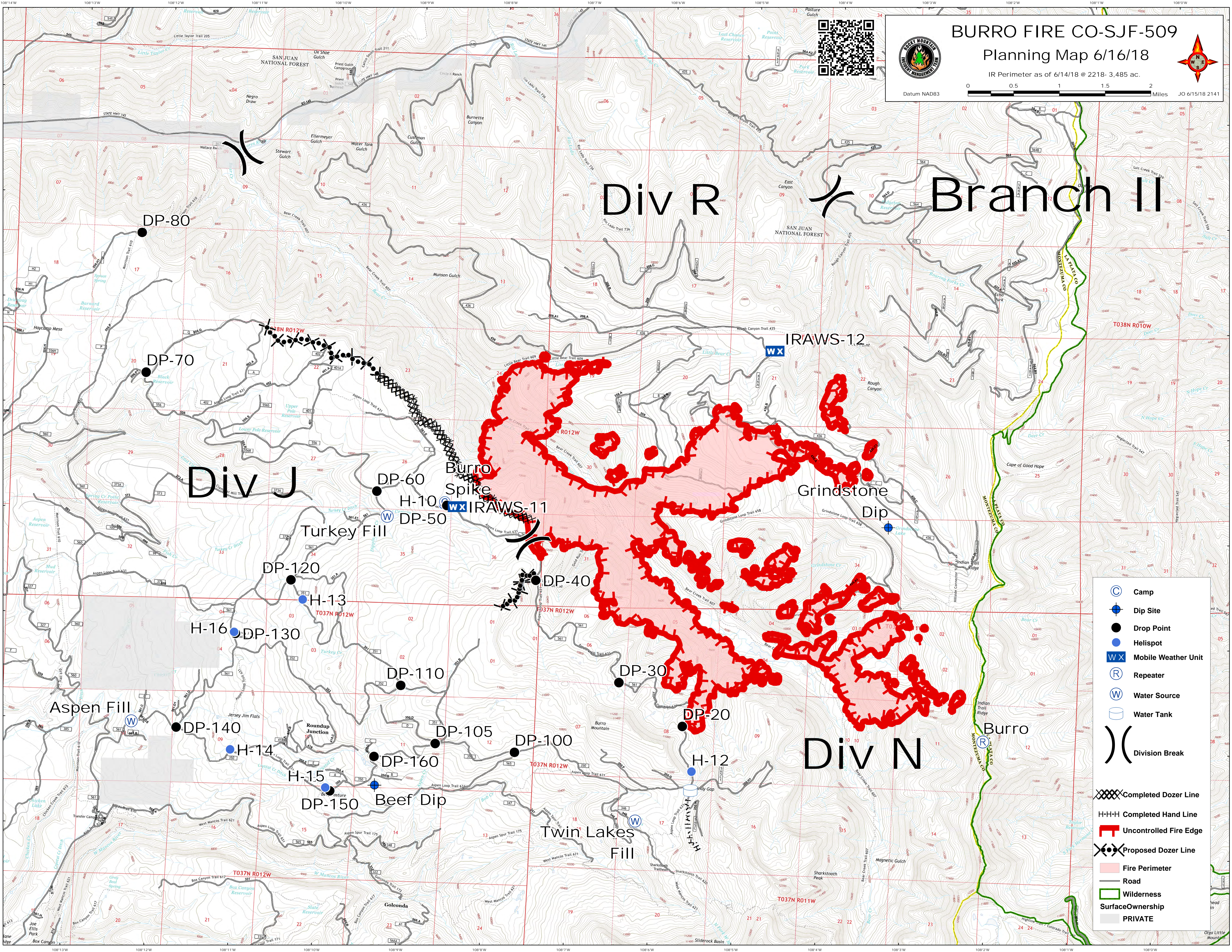



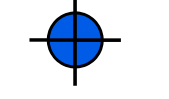







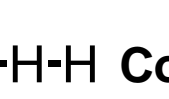





BURRO FIRE CO-SJF-509
 Planning Map 6/16/18
 IR Perimeter as of 6/14/18 @ 2218- 3,485 ac.
 Datum NAD83 Miles
 JO 6/15/18 2141





Div R Branch II



-  Camp
-  Dip Site
-  Drop Point
-  Helispot
-  Mobile Weather Unit
-  Repeater
-  Water Source
-  Water Tank
-  Division Break
-  Completed Dozer Line
-  Completed Hand Line
-  Uncontrolled Fire Edge
-  Proposed Dozer Line
-  Fire Perimeter
-  Road
-  Wilderness Surface Ownership
-  PRIVATE