





Infrared Map
6/10/2018
Burro Fire
San Juan National Forest
CO-SJF-000509

Imagery Date:
06/09/2018 2056hrs MDT
Interpreted Acres: **493**

-  20180609_2056_Burro_HeatPerimeter
-  20180609_2056_Burro_IntenseHeat
-  20180609_2056_Burro_ScatteredHeat

↑
N
NAD83 UTM Zone 12

0 0.5
Miles



IRIN: Mark_Grupe@nps.gov