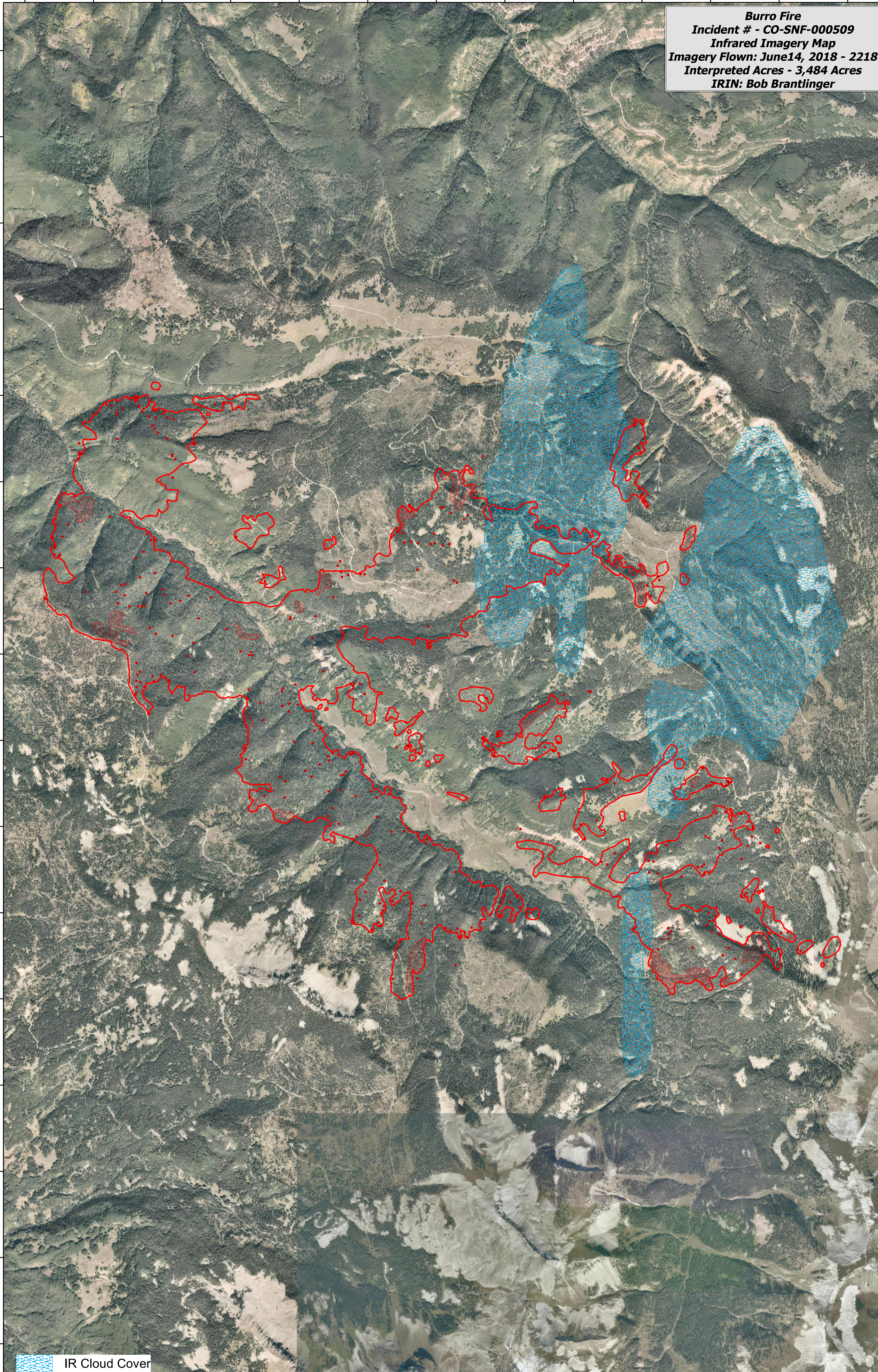





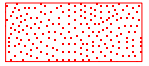
108°8'30"W 108°8'0"W 108°7'30"W 108°7'0"W 108°6'30"W 108°6'0"W 108°5'30"W 108°5'0"W 108°4'30"W 108°4'0"W 108°3'30"W 108°3'0"W 108°2'30"W

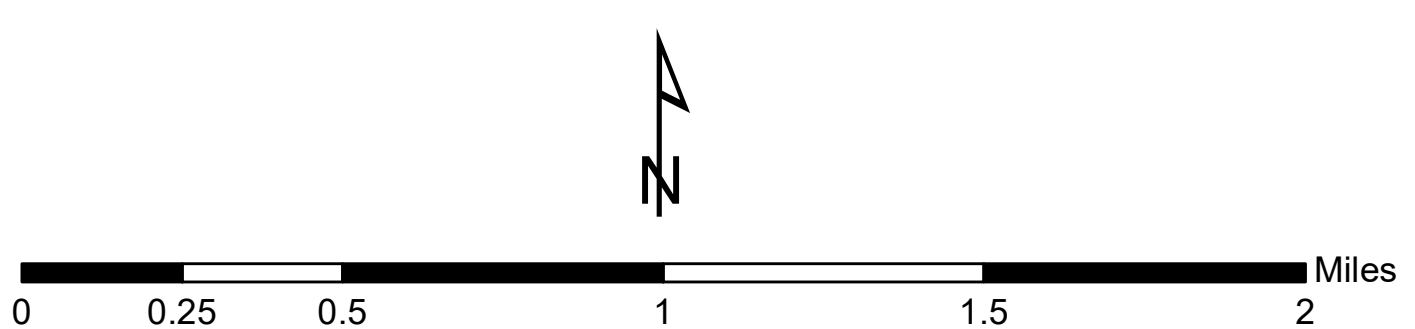
**Burro Fire**  
**Incident # - CO-SNF-000509**  
**Infrared Imagery Map**  
**Imagery Flown: June 14, 2018 - 2218**  
**Interpreted Acres - 3,484 Acres**  
**IRIN: Bob Brantlinger**



 IR Cloud Cover

**Legend**

	<b>Heat Perimeter</b>		<b>Isolated Heat Source</b>
	<b>Intense Heat</b>		<b>Scattered Heat Source</b>



108°8'0"W 108°7'30"W 108°7'0"W 108°6'30"W 108°6'0"W 108°5'30"W 108°5'0"W 108°4'30"W 108°4'0"W 108°3'30"W 108°3'0"W 108°2'30"W 108°2'0"W

37°27'0"N

37°27'0"N

37°27'30"N

37°27'30"N

37°28'0"N

37°28'0"N

37°28'30"N

37°28'30"N

37°29'0"N

37°29'0"N

37°29'30"N

37°29'30"N

37°30'0"N

37°30'0"N

37°30'30"N

37°30'30"N

37°31'0"N

37°31'0"N

37°31'30"N

37°31'30"N

37°32'0"N

37°32'0"N

37°32'30"N

37°32'30"N

37°33'0"N

37°33'0"N

37°33'30"N

37°33'30"N

37°34'0"N

37°34'0"N

37°34'30"N

37°34'30"N