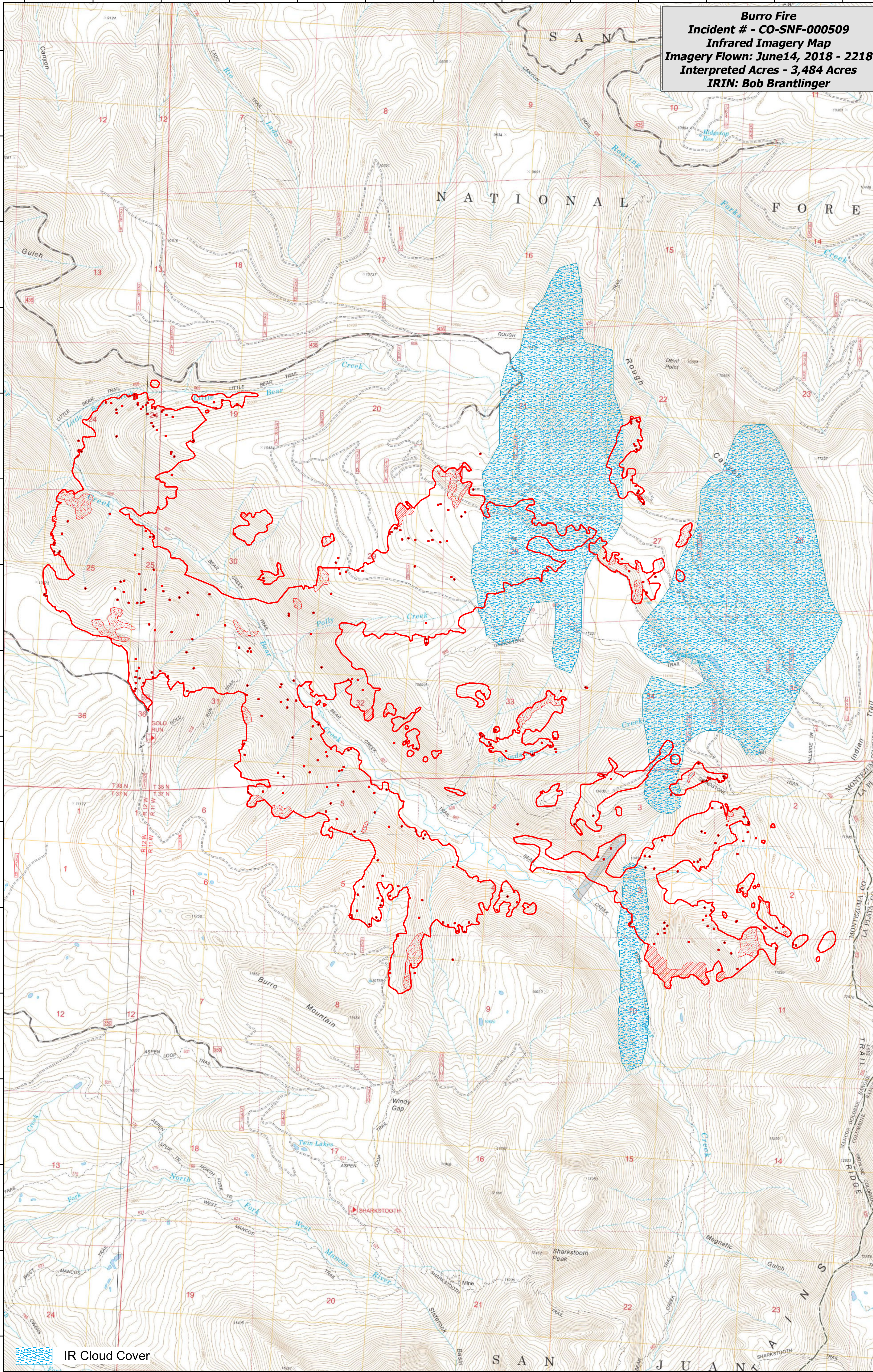





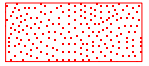
108°8'30"W 108°8'0"W 108°7'30"W 108°7'0"W 108°6'30"W 108°6'0"W 108°5'30"W 108°5'0"W 108°4'30"W 108°4'0"W 108°3'30"W 108°3'0"W 108°2'30"W

Burro Fire
Incident # - CO-SNF-000509
Infrared Imagery Map
Imagery Flown: June 14, 2018 - 2218
Interpreted Acres - 3,484 Acres
IRIN: Bob Brantlinger



IR Cloud Cover

Legend

	Heat Perimeter		Isolated Heat Source
	Intense Heat		Scattered Heat Source

