




**Burro Fire**  
**Incident # - CO-SNF-000509**  
**Infrared Imagery Map**  
**Imagery Flown: June 19, 2018 - 2144**  
**IRIN: Bob Brantlinger**

Isolated Heat Source  
N 37° 31.163  
W 108° 8.444

**Legend**

	Heat Perimeter		Isolated Heat Source
	Scattered Heat Source		

Scale bar: 0 0.2 0.4 0.8 1.2 1.6 Miles

North arrow pointing up.

