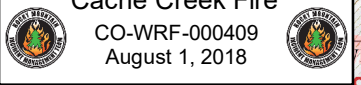
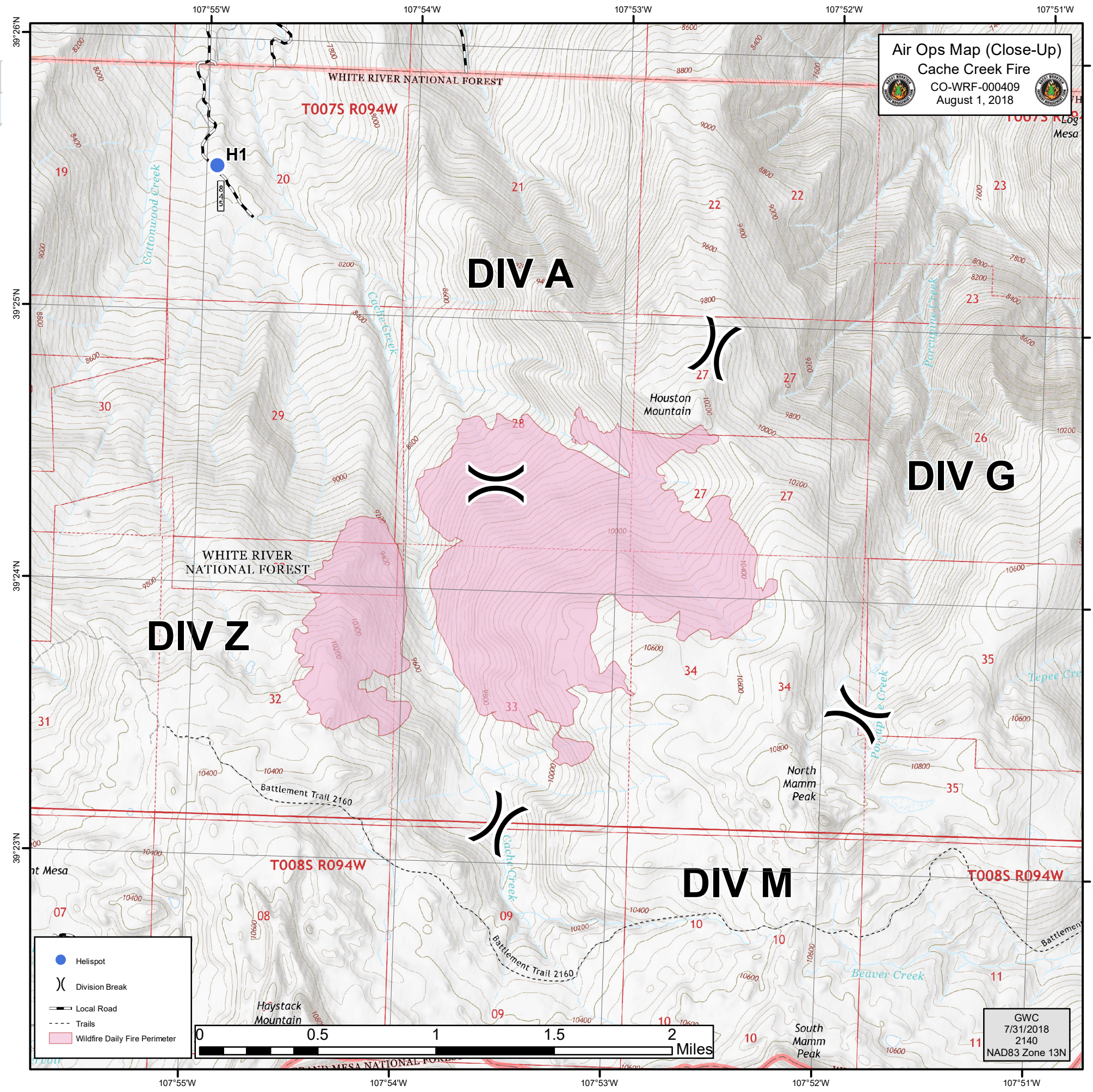


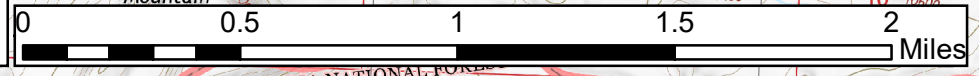
**Air Ops Map (Close-Up)**  
**Cache Creek Fire**  
 CO-WRF-000409  
 August 1, 2018



Feature	ID	Latitude	Longitude
Helispot	H1	39° 25.532' N	107° 54.947' W



- Helispot
- Division Break
- Local Road
- Trails
- Wildfire Daily Fire Perimeter



GWC  
 7/31/2018  
 2140  
 NAD83 Zone 13N