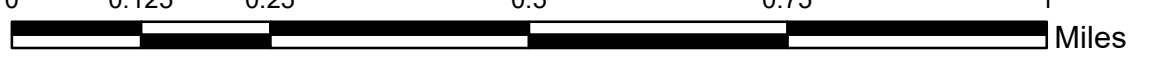
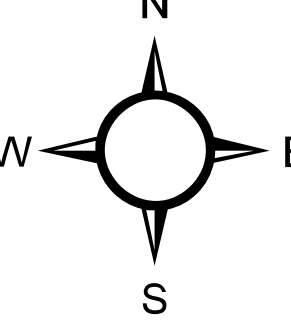



Digital Ops Map

Cache Creek Fire Branch I

CO-WRF-000409
August 6, 2018 - Day
IR Perimeter as of
8/5/2018 @ 1600 - 1,425 ac.



- Legend**
- White River Fire Perimeter
 - Uncontrolled Fire Edge
 - Completed Line
 - Completed Outer Line
 - Completed Hand Line
 - Camp
 - Op Site
 - Drop Point
 - Helipad
 - Pump
 - Spot Fire
 - Division Break
 - Structures
 - Bureau of Land Management
 - Private
 - US Forest Service
 - Roads
 - Local Road
 - Trail

