

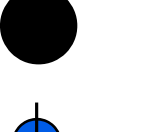














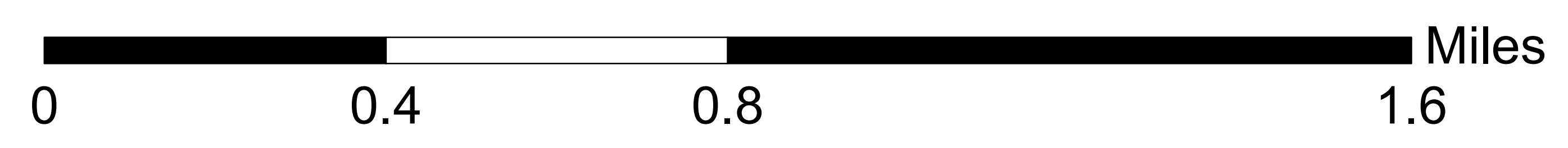
Legend

-  Structures
-  Helispot
-  Drop Point
-  Dip Site
-  Division Break
-  Uncontrolled Fire Edge
-  Completed Dozer Line
-  Completed Hand Line
-  Roads
-  Trails
-  BLM Lands
-  USFS Lands



Cache Creek Fire
Briefing Map
 Branch I
 CO-WRF-000409
 August 7, 2018





NAD83