

105°21'0"W

105°20'0"W

105°19'0"W

105°18'0"W

105°17'0"W

105°16'0"W

105°15'0"W

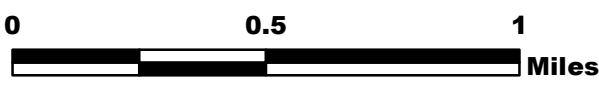
# CHATEAU FIRE CO-TLX-001290

## PIO Map 7/2/18

IR Perimeter as of 7/1/18 2317 1,328 ac.



Datum NAD83



WAS 7/2/18 0800



38°53'0"N  
38°52'0"N  
38°51'0"N  
38°50'0"N  
38°49'0"N  
38°48'0"N  
38°47'0"N  
38°46'0"N






38°53'0"N  
38°52'0"N  
38°51'0"N  
38°50'0"N  
38°49'0"N  
38°48'0"N  
38°47'0"N  
38°46'0"N

### Div E

### Div J

### Div B

### Div X

-  County Boundary
-  Incident Command Post
-  Division Break
-  Uncontrolled Fire Edge
-  Streets

105°21'0"W

105°20'0"W

105°19'0"W

105°18'0"W

105°17'0"W

105°16'0"W

105°15'0"W