



WESTON PASS CO-PSF-001278
 IR Perimeter as of 7/2/18 @ 2211 hours 9,217 acres

CHATEAU CO-TLX-001290
 IR Perimeter as of 7/2/18 @ 2229 hours 1,394 ac.


Pilot Map 7/3/18













Datum NAD83



JA 7/2/18 1900



-  Camp
-  Helibase
-  Incident Command Post
-  Division Break
-  Completed Dozer Line
-  Completed Hand Line
-  Uncontrolled Fire Edge
-  IR Heat Perimeter
-  Wildfire Daily Fire Perimeter
-  TFR

Chateau Fire				
Feature Category	Label	Latitude DDM	Long DDM	Elevation in feet
Incident Command Post	ICP	38°50.621' N	105° 16.384' W	8,360

Westin Pass				
Feature Category	Label	Latitude DDM	Long DDM	Elevation in feet
Incident Command Post	ICP	39° 13.374' N	105° 59.740' W	9,911
Camp	Camp	39° 09.875' N	106° 00.226' W	9,734
Helibase	Helibase	39° 09.180' N	106° 00.200' W	9,675

