



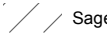
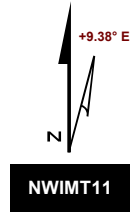



Sprague Fire
 CO-WRD-000249
IAP Map
 07/11/2018
 Day Shift
91 acres (total)
 Perimeter as of 07/10/2018 @ 1400
 0.5

-  Drop Point
 -  Uncontrolled Fire Edge
 -  Gas Well Top Hole
- Ownership**
-  BLM
 -  Sage Grouse Habitat



Scan QR Code



for GeoPDF Maps