


# Smith Fire

CO-RBX-251

## Briefing Map

07/12/2018  
84 acres

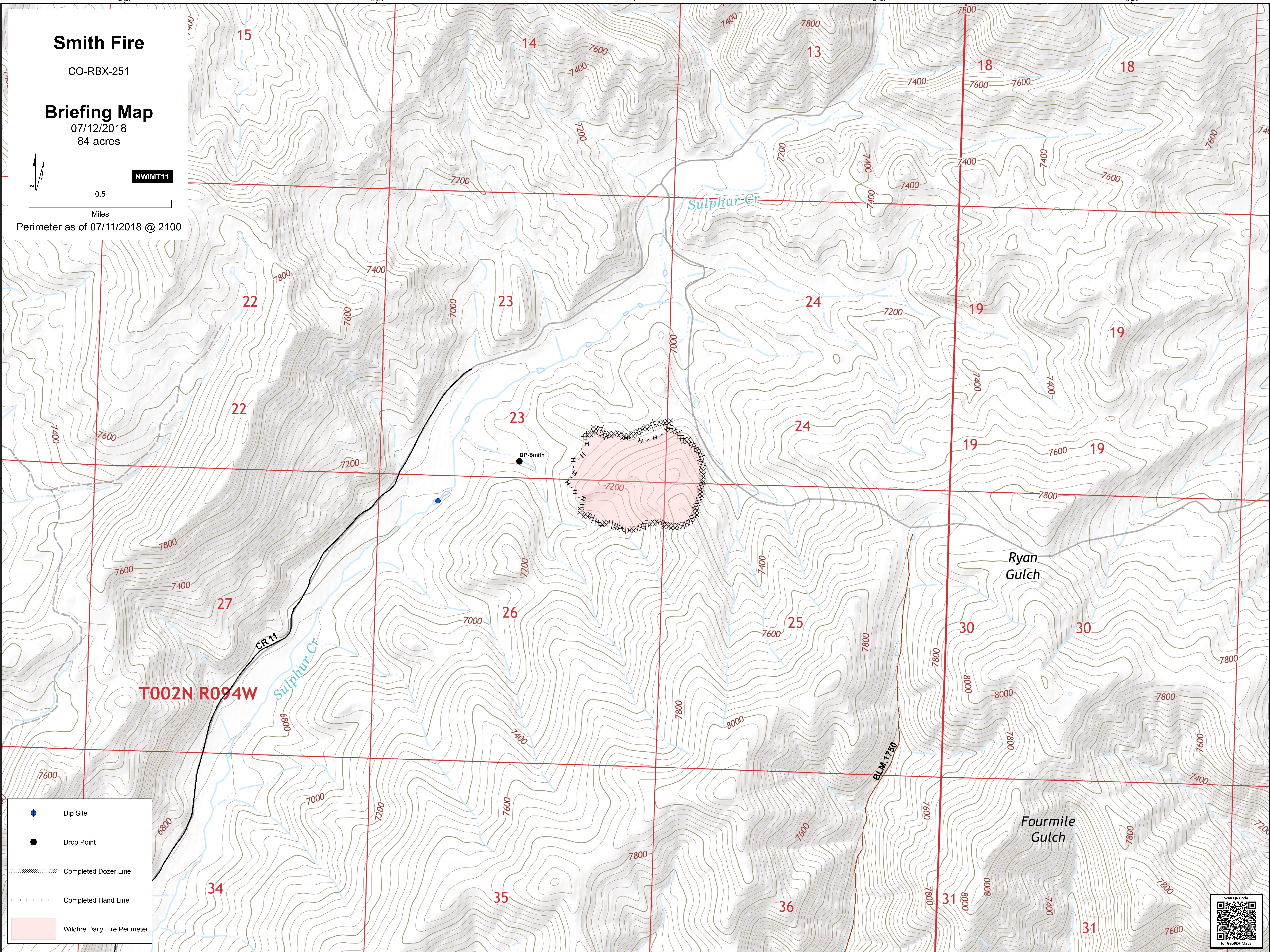


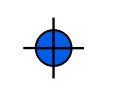


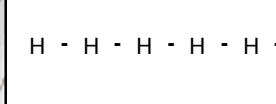

NWMT11

0.5

Miles

Perimeter as of 07/11/2018 @ 2100



-  Dip Site
-  Drop Point
-  Completed Dozer Line
-  Completed Hand Line
-  Wildfire Daily Fire Perimeter

