








Fawn, Sprague, Ridgetop, Smith Fires


Transportation Map

07/12/2018
Day Shift




-  Camp
-  Dip Site
-  Drop Point
-  Incident Command Post
-  Water Source
-  Value at Risk
-  Wildfire Perimeter

+9.38° E



Scan QR Code



for GeoPDF Maps