

Sprague Fire

CO-WRD-000249

Briefing Map

07/13/2018
91 acres




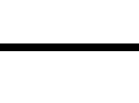






NWMT11

0.5

Miles

Perimeter as of 07/12/2018 @ 2100

-  Gas Well Top Hole
-  Drop Point
-  Helispot
-  Completed Line
-  Wildfire Daily Fire Perimeter
-  Initial Attack Area
-  T&E Plant Habitat
-  Sage Grouse Habitat

