

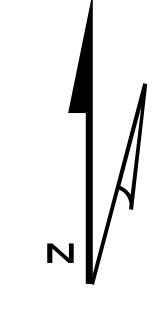
# Smith Fire

CO-RBX-000251

## Briefing Map

07/14/2018

84 acres

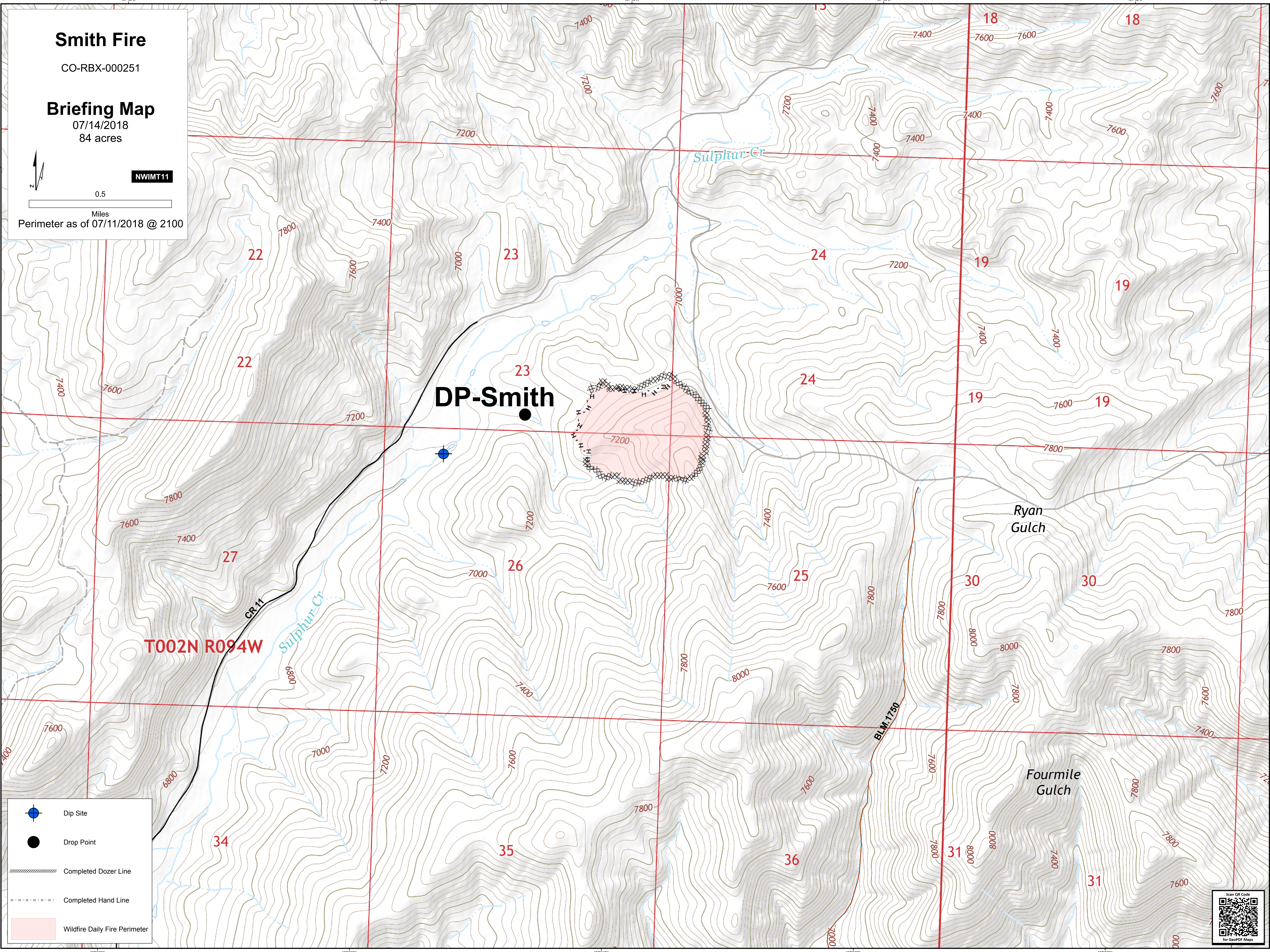


NWMT11

0.5

Miles

Perimeter as of 07/11/2018 @ 2100

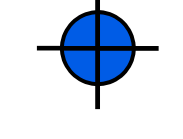


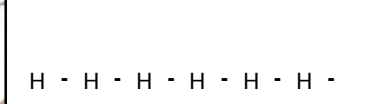



### DP-Smith

### T002N R094W

Ryan Gulch

Fourmile Gulch

-  Dip Site
-  Drop Point
-  Completed Dozer Line
-  Completed Hand Line
-  Wildfire Daily Fire Perimeter

