

Johnny Meyers Fire
CO-WRF-000674
Briefing Map
October 18, 2018 1700 hrs

2S
88W

2S 87W

US Forest
Service

3S 87W


Bureau
of Land
Management

Private


Fire Perimeter MMA
10/18/2018 1700 hrs
87 acres

T2S R87W
1:5,000




Datum: NAD83



Author: mjaacks
Date: 10/18/2018
Time: 6:03:02 PM



Legend

-  Fire Perimeter
-  Land Ownership
-  Structures