

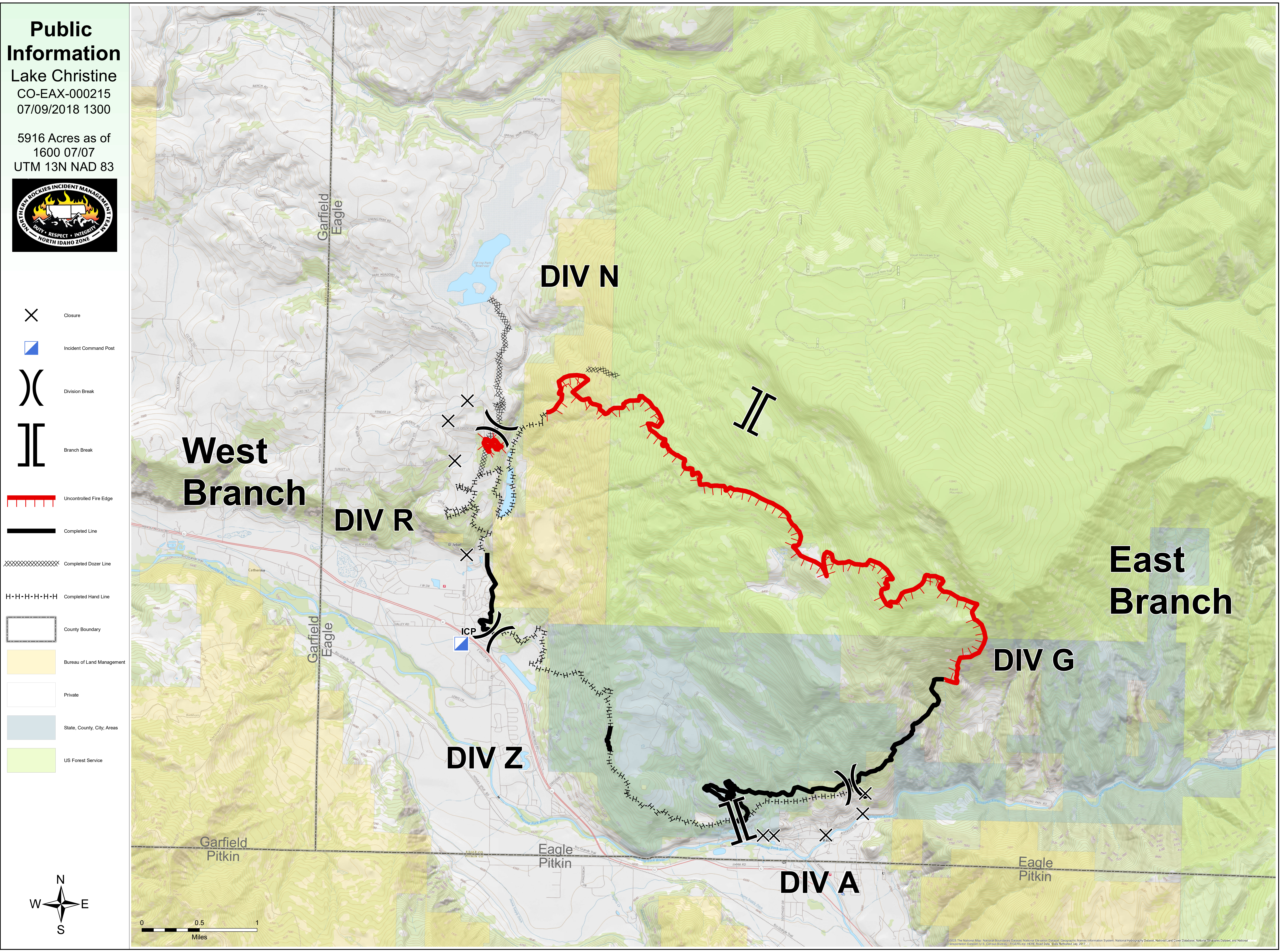
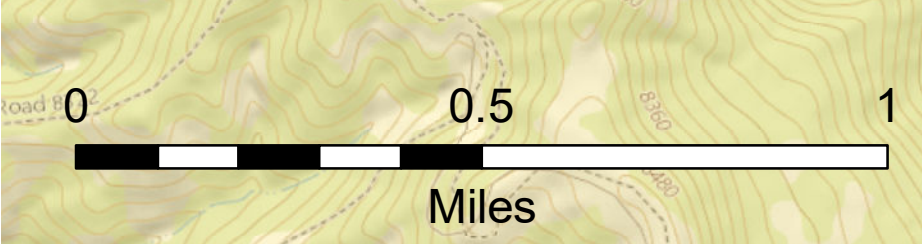

Public Information

Lake Christine
CO-EAX-000215
07/09/2018 1300

5916 Acres as of
1600 07/07
UTM 13N NAD 83



- ✕ Closure
- ▣ Incident Command Post
-) (Division Break
-] [Branch Break
- Uncontrolled Fire Edge
- Completed Line
- XXXXXX Completed Dozer Line
- H-H-H-H-H-H Completed Hand Line
- County Boundary
- Bureau of Land Management
- Private
- State, County, City, Areas
- US Forest Service



©2018 The National Map, National Boundaries Dataset, National Elevation Dataset, Geographic Names Information System, National Hydrography Dataset, National Land Cover Database, National Structures Dataset, and National Transportation Dataset. U.S. Geological Survey, 1100 Jefferson Ave., Reston, VA 20192. Data as of 07/09/2018.