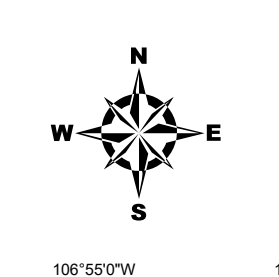
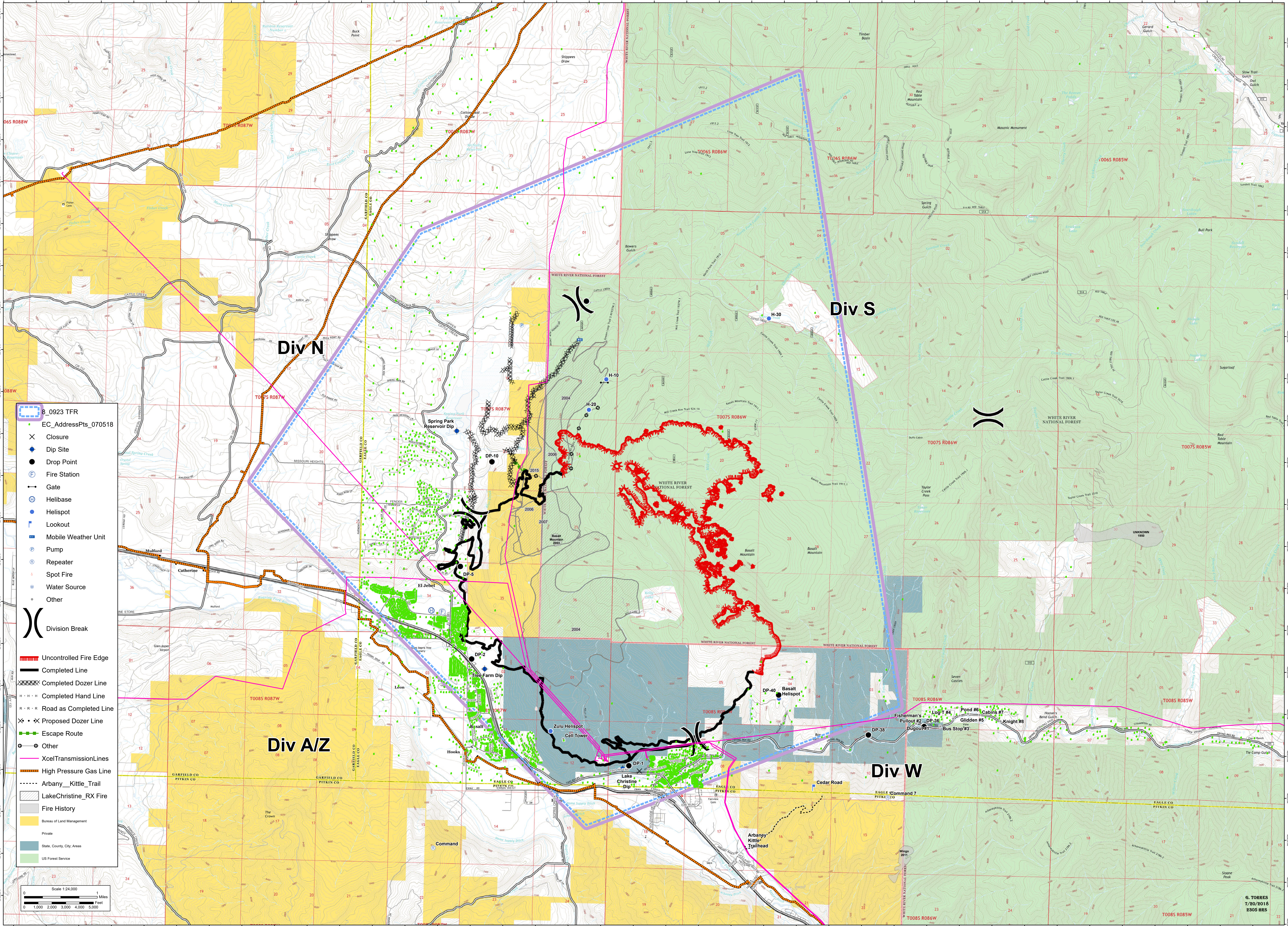


8,315 acres as of
7/19/2018 2315 hrs

Lake Christine Situation Map

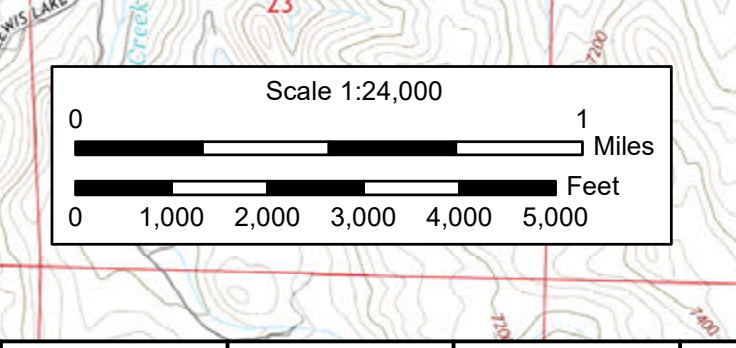


CO-EAX-000215
July 21, 2018



- 8_0923 TFR
- EC_AddressPts_070518
- Closure
- Dip Site
- Drop Point
- Fire Station
- Gate
- Helibase
- Helispot
- Mobile Weather Unit
- Pump
- Repeater
- Spot Fire
- Water Source
- Other

- Division Break
- Uncontrolled Fire Edge
- Completed Line
- Completed Dozer Line
- Completed Hand Line
- Road as Completed Line
- Proposed Dozer Line
- Escape Route
- Other
- XcelTransmissionLines
- High Pressure Gas Line
- Arbany_Kittle_Trail
- LakeChristine_RX Fire
- Fire History
- Bureau of Land Management
- Private
- State, County, City, Areas
- US Forest Service



G. TORRES
7/20/2018
2305 HRS