

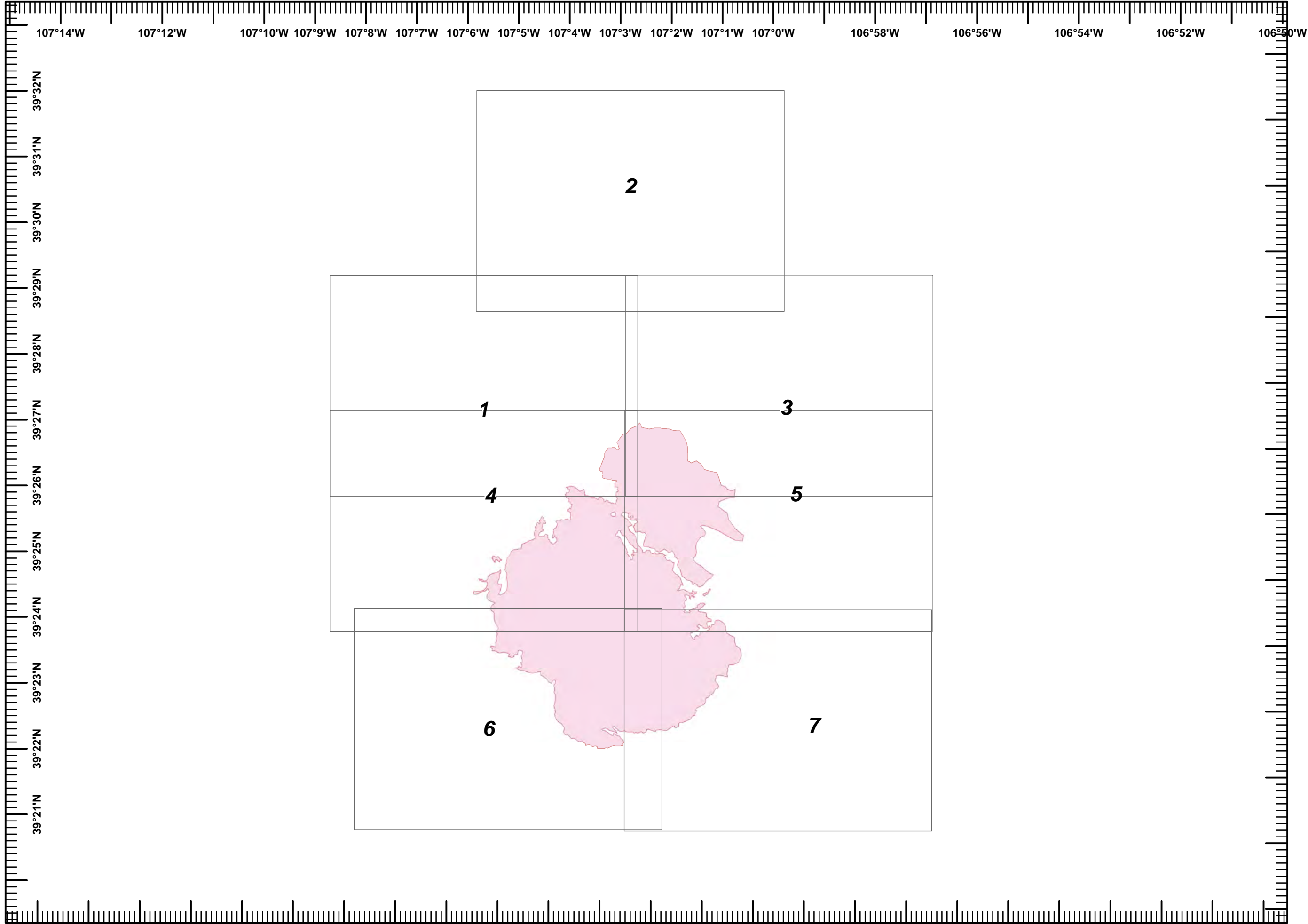
Lake Christine Fire
CO-EAX-000215
July 22, 2018
Day
UTM 13 NAD83
IAP INDEX

9,672 acres @1200
20180721

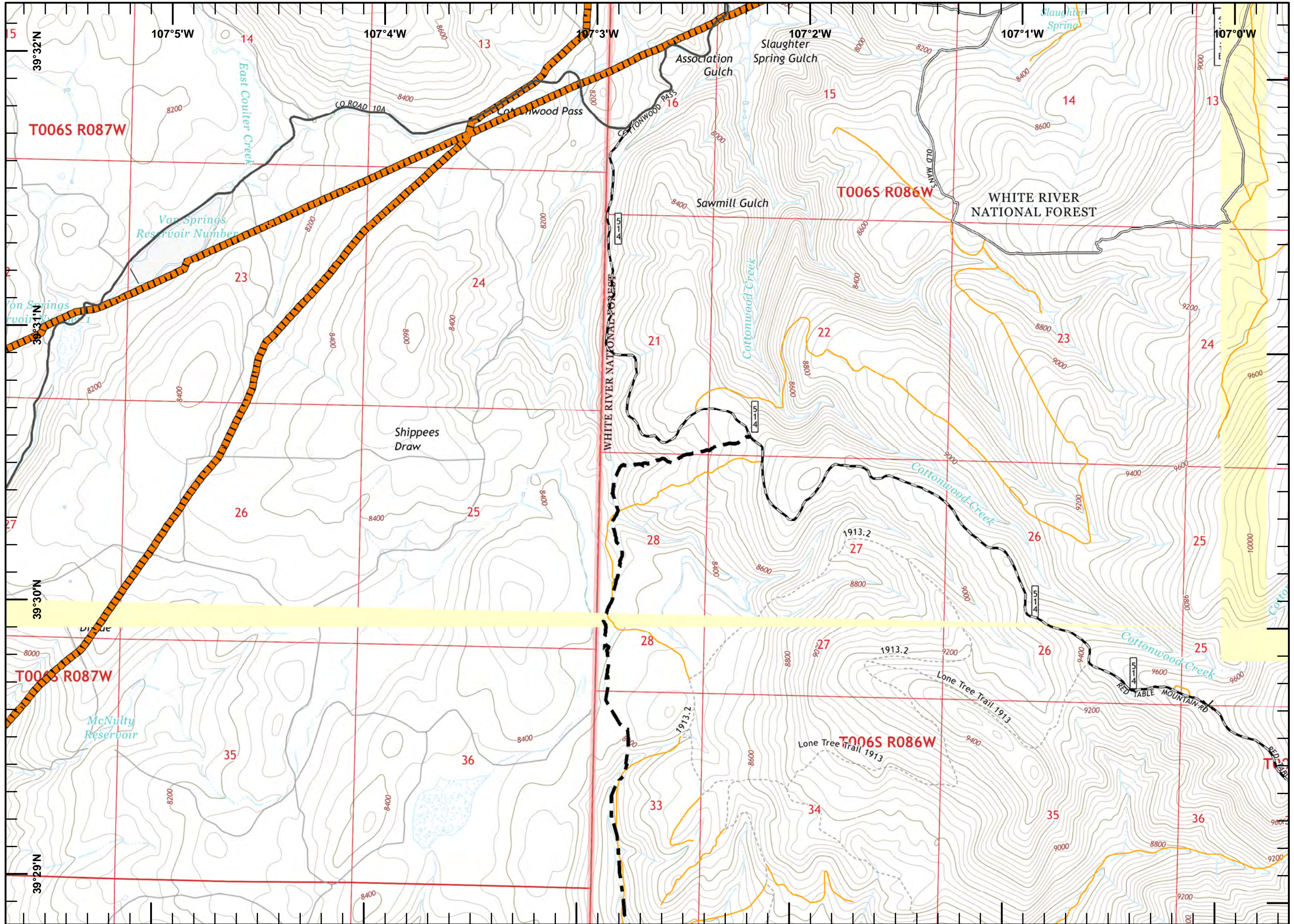
Legend:
index (white box)
Wildfire Daily Fire Perimeter (pink shaded area)



JOlson
July 20, 2018
2309 Hours

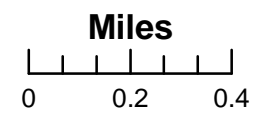


Lake Christine Fire
 CO-EAX-000215
 July 22, 2018
 Day
 UTM 13 NAD83



Legend

- ✕ Road Closures
- Planned Fire Line
- ▨ High Pressure Gas Line




JOlson
 July 21, 2018
 2245 Hours

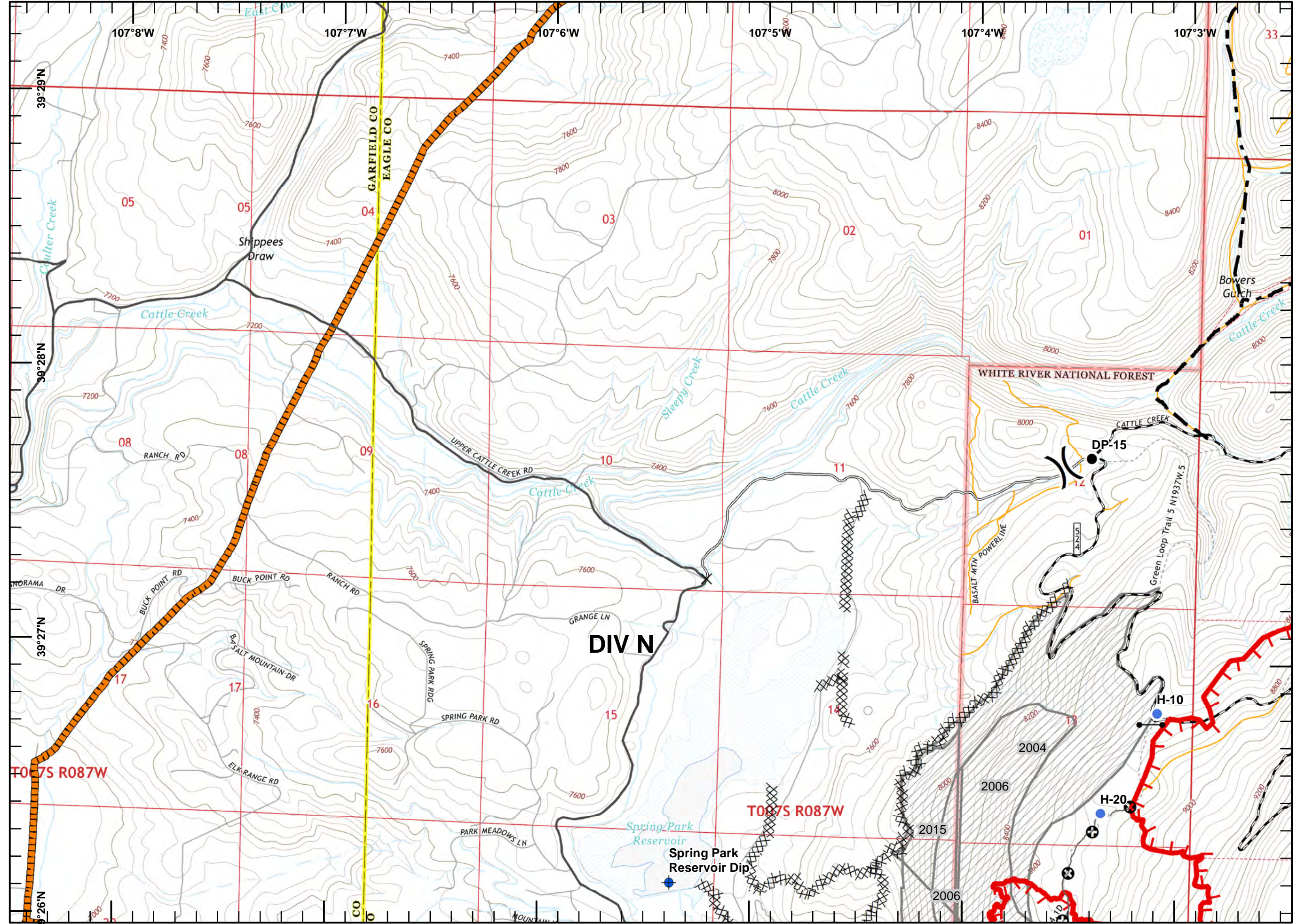
Lake Christine Fire
CO-EAX-000215
July 22, 2018
Day
UTM 13 NAD83

Legend

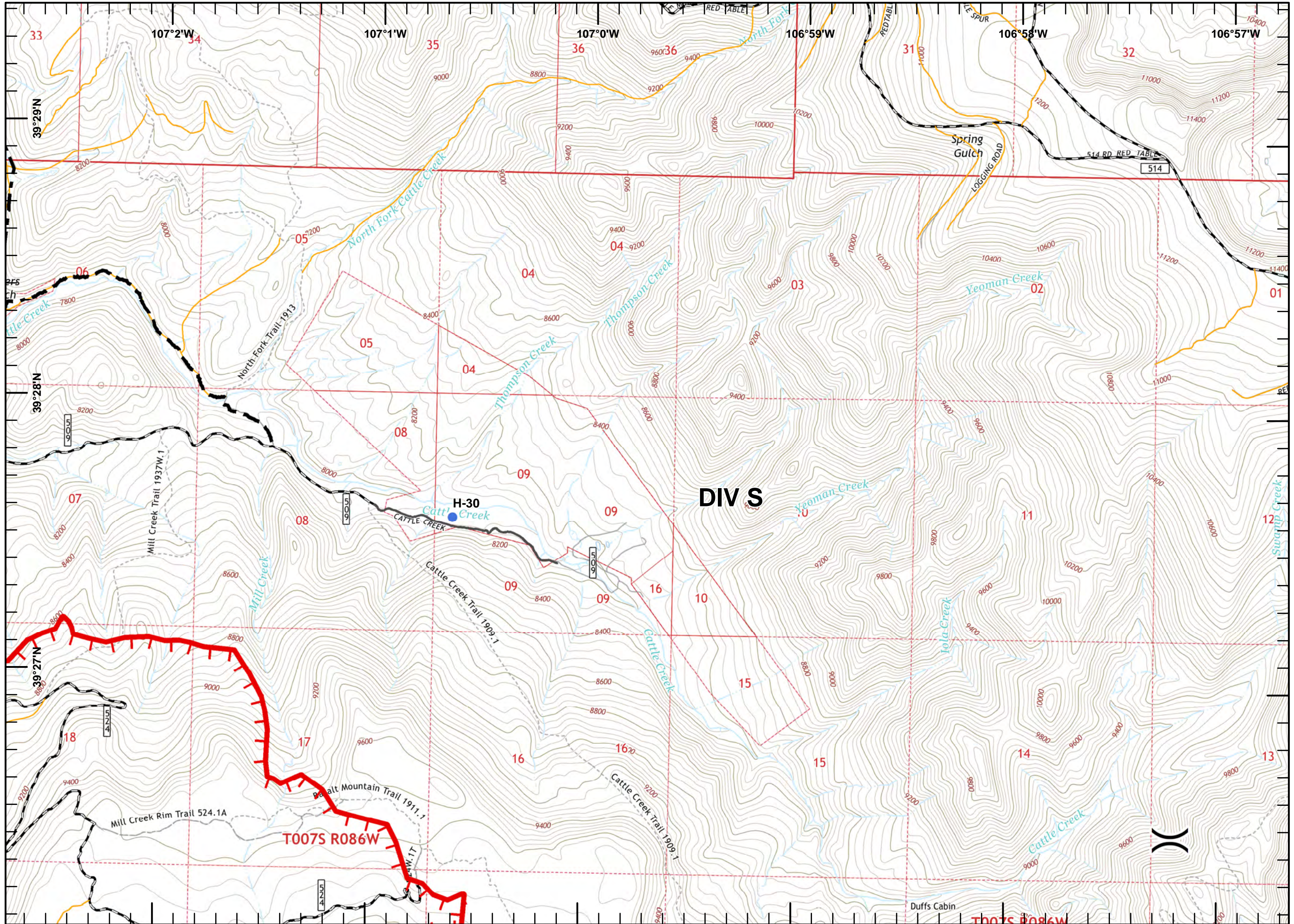
- Dip Site
- Drop Point
- Gate
- Helispot
- Division Break
- Road Closures
- Uncontrolled Fire Edge
- Completed Dozer Line
- H - H Completed Hand Line
- Planned Fire Line
- Other
- High Pressure Gas Line
- LakeChristine RX Fire



JOlson
 July 21, 2018
 2245 Hours

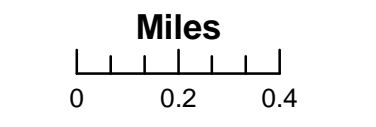


Lake Christine Fire
CO-EAX-000215
July 22, 2018
Day
UTM 13 NAD83



Legend


- Helispot
-) (Division Break
- ┌ Uncontrolled Fire Edge
- ┌ Planned Fire Line



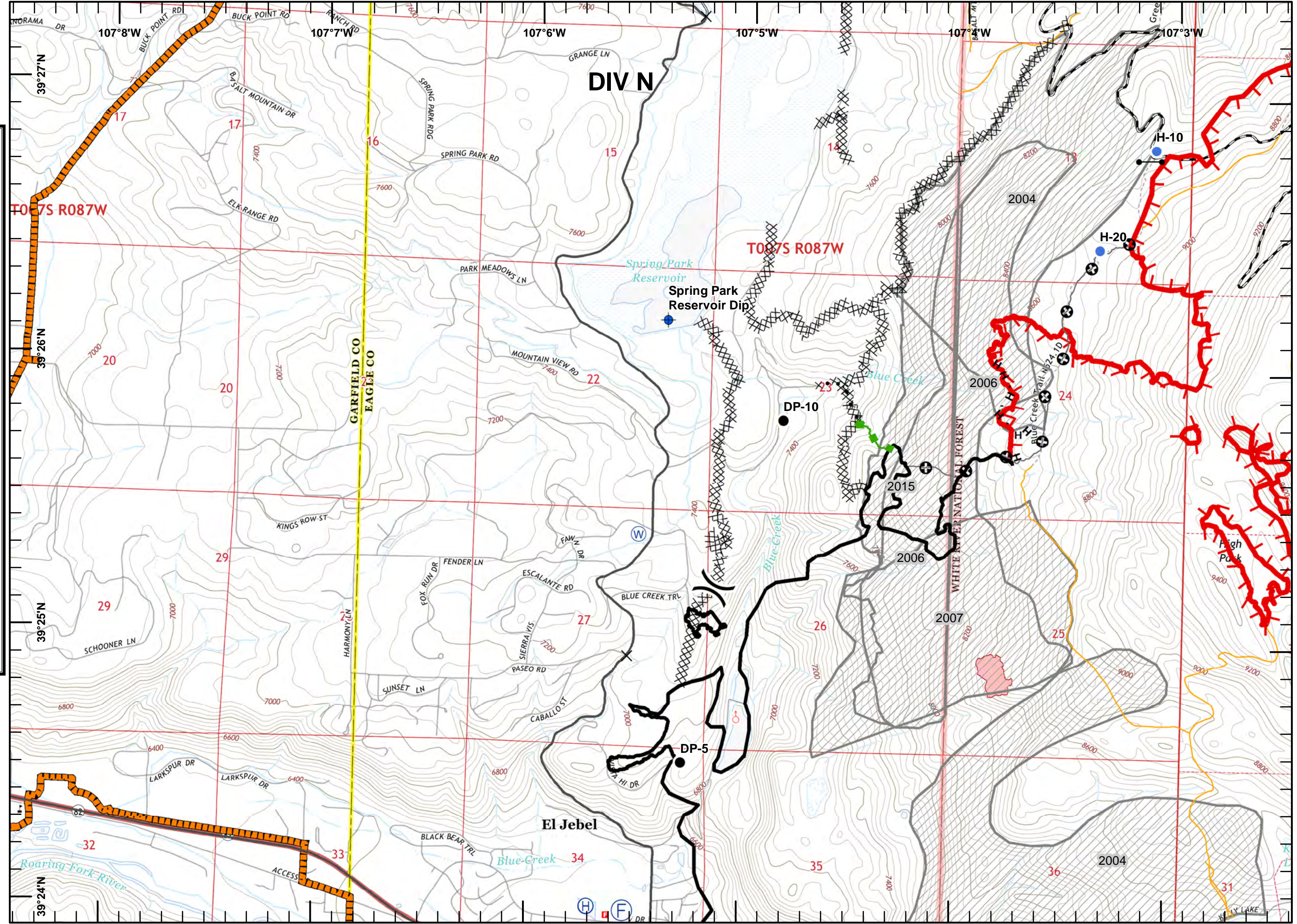
JOlson
 July 21, 2018
 2245 Hours

Lake Christine Fire
CO-EAX-000215
July 22, 2018
Day
UTM 13 NAD83

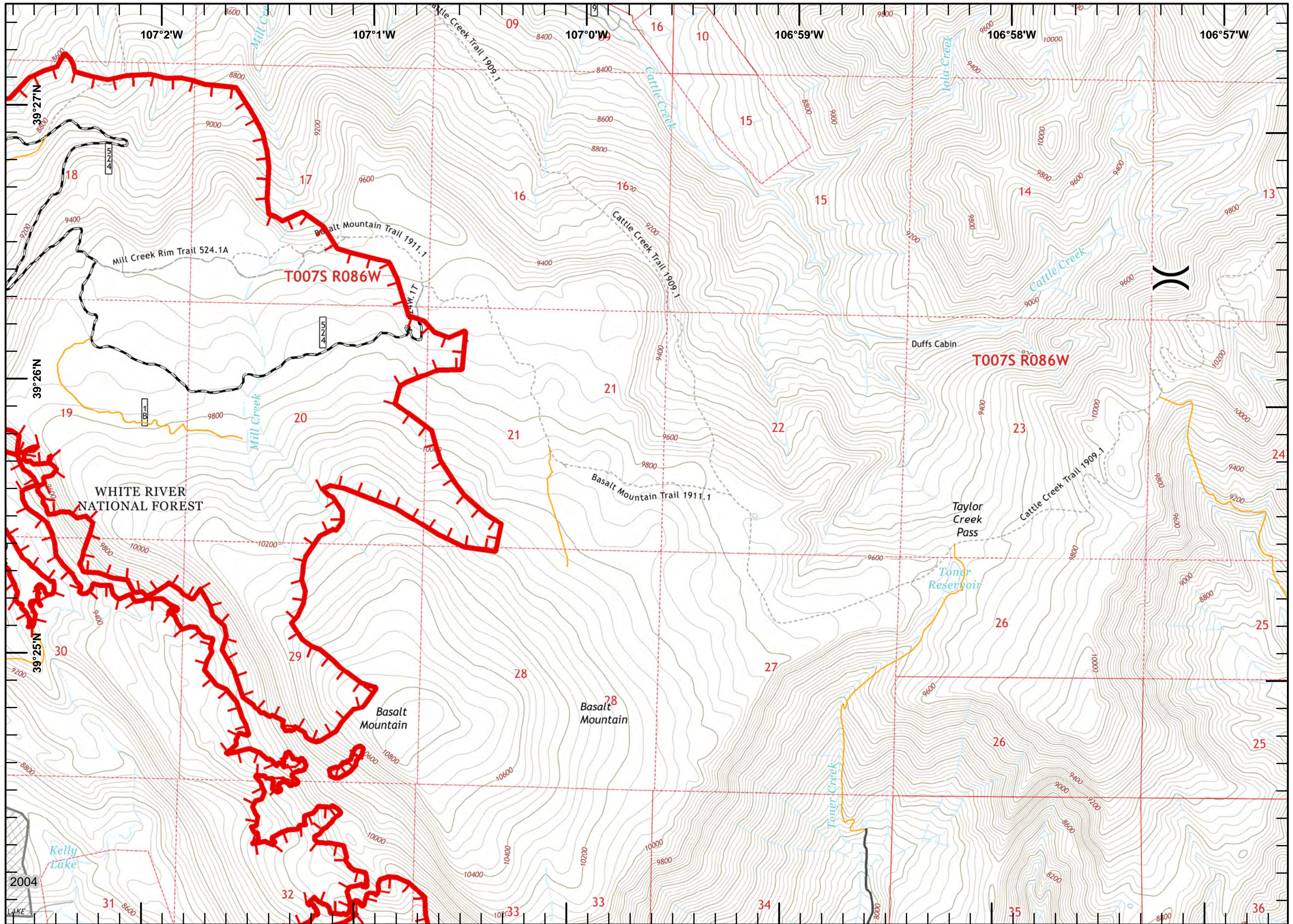
- Legend**
- Dip Site
 - Drop Point
 - Fire Station
 - Gate
 - Helibase
 - Helispot
 - Spot Fire
 - Water Source
 - Division Break
 - Road Closures
 - Uncontrolled Fire Edge
 - Completed Line
 - Completed Dozer Line
 - H - H Completed Hand Line
 - R - R Road as Completed Line
 - X • X Proposed Dozer Line
 - Escape Route
 - Other
 - High Pressure Gas Line
 - Lake Christine RX Fire
 - USFS Final Fire Perimeters



JOlson
 July 21, 2018
 2245 Hours

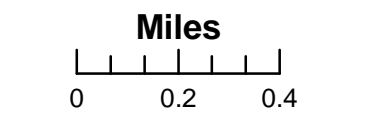


Lake Christine Fire
CO-EAX-000215
July 22, 2018
Day
UTM 13 NAD83



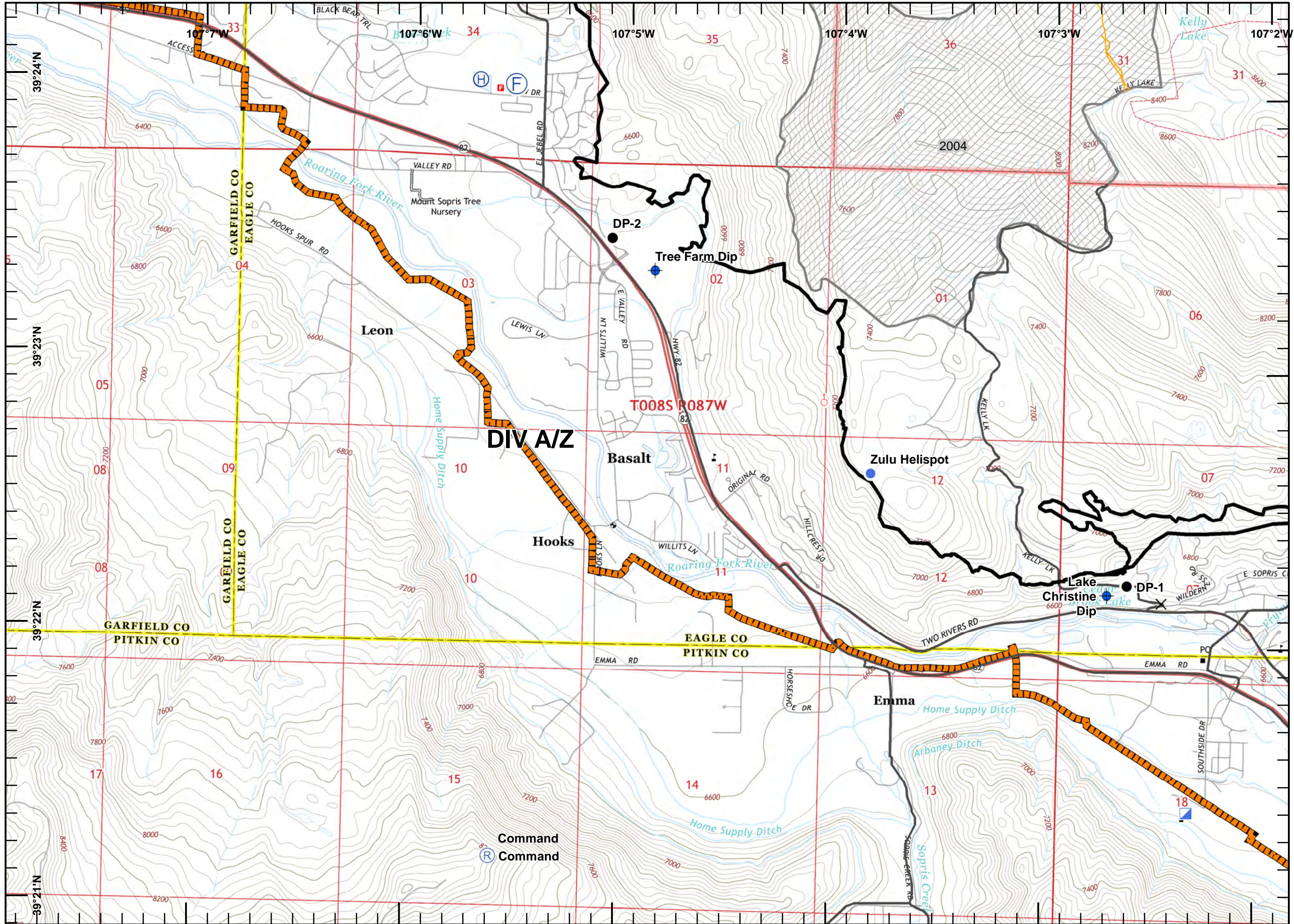
Legend

- Division Break
- Uncontrolled Fire Edge
- Lake Christine RX Fire



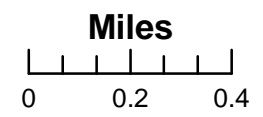
JOlson
 July 21, 2018
 2245 Hours

Lake Christine Fire
CO-EAX-000215
July 22, 2018
Day
UTM 13 NAD83



Legend

- ✕ Closure
- Dip Site
- Drop Point
- Ⓡ Fire Station
- Ⓜ Helibase
- Helispot
- ▣ Incident Command Post
- Ⓡ Repeater
- ⊕ Spot Fire
- Completed Line
- - - High Pressure Gas Line
- ▨ LakeChristine RX Fire




JOlson
 July 21, 2018
 2245 Hours

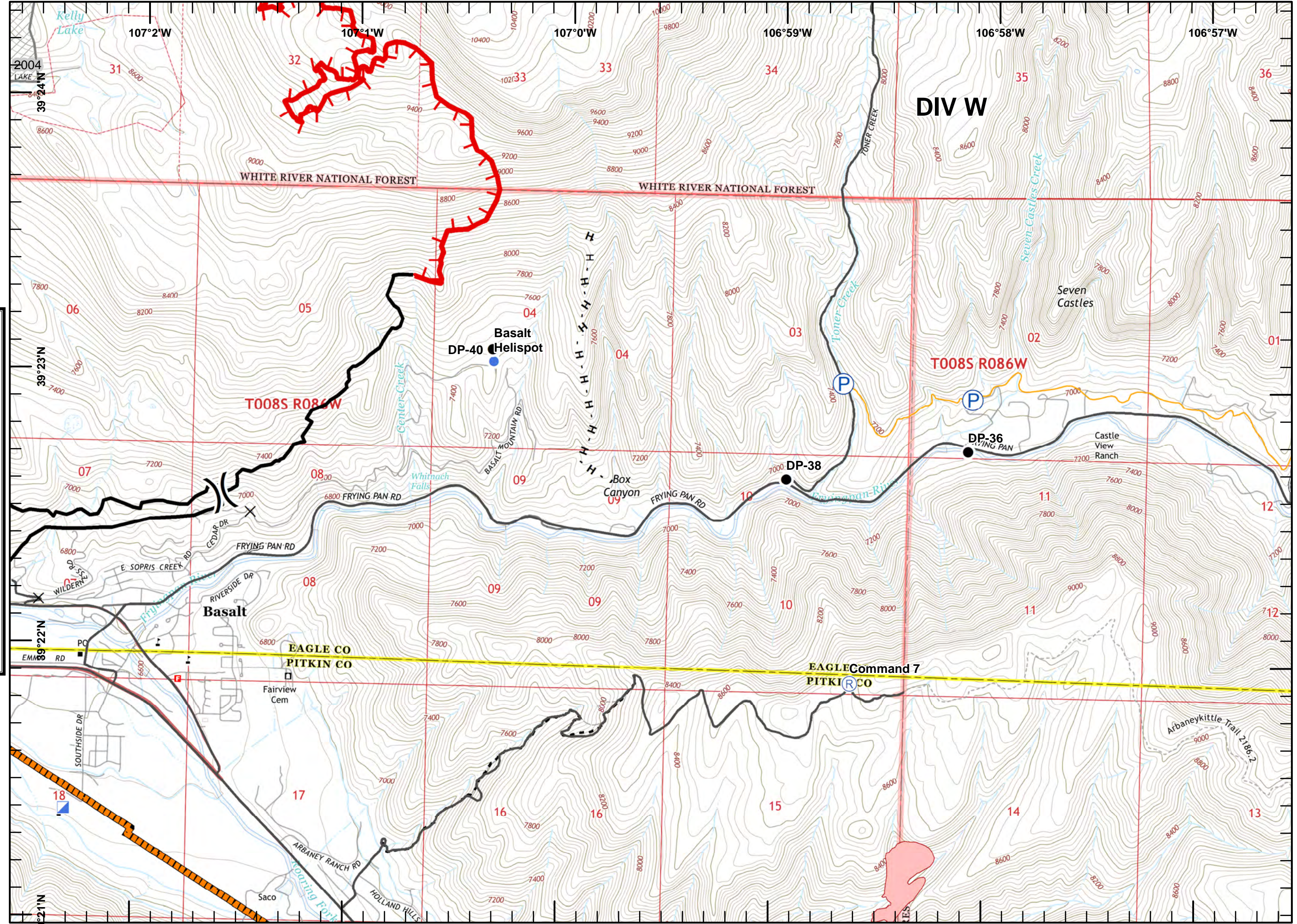
Lake Christine Fire
CO-EAX-000215
July 22, 2018
Day
UTM 13 NAD83

Legend

- ✕ Closure
- Drop Point
- Helispot
- ▣ Incident Command Post
- (P) Pump
- (R) Repeater
-) (Division Break
- ┌┐ Uncontrolled Fire Edge
- Completed Line
- H · H Completed Hand Line
- ▨ High Pressure Gas Line
- - - Albany Kittle Trail
- ▨ LakeChristine RX Fire
- ▨ USFS Final Fire Perimeters

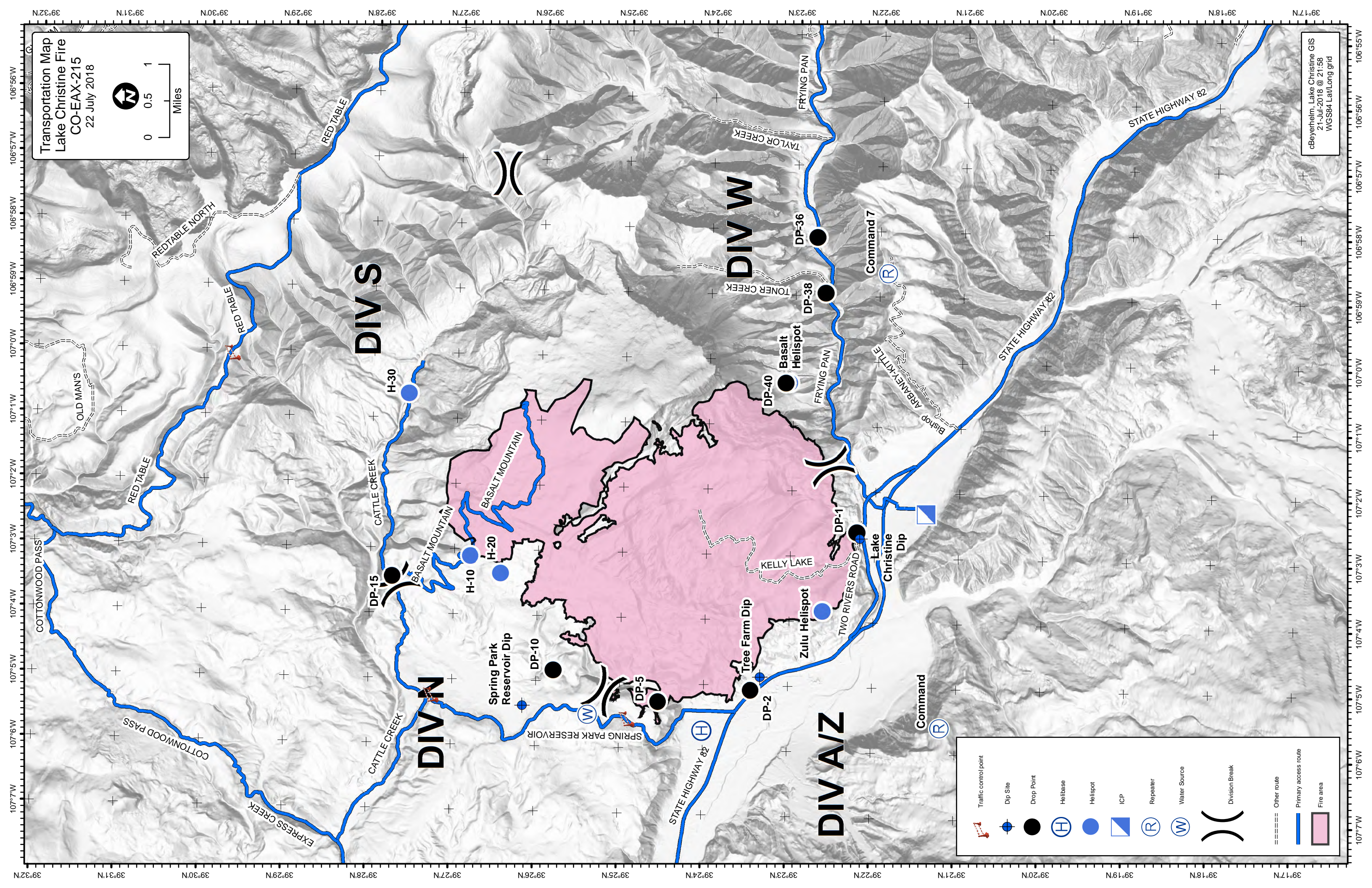


JOlson
 July 21, 2018
 2245 Hours



Transportation Map
 Lake Christine Fire
 CO-EAX-215
 22 July 2018

cBeyerhelm, Lake Christine GIS
 21-Jul-2018 @ 21:58
 WGS84 Lat/Long grid



	Traffic control point
	Dip Site
	Drop Point
	Helibase
	Helispot
	ICP
	Repeater
	Water Source
	Division Break
	Other route
	Primary access route
	Fire area