
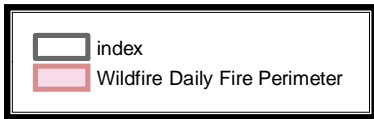
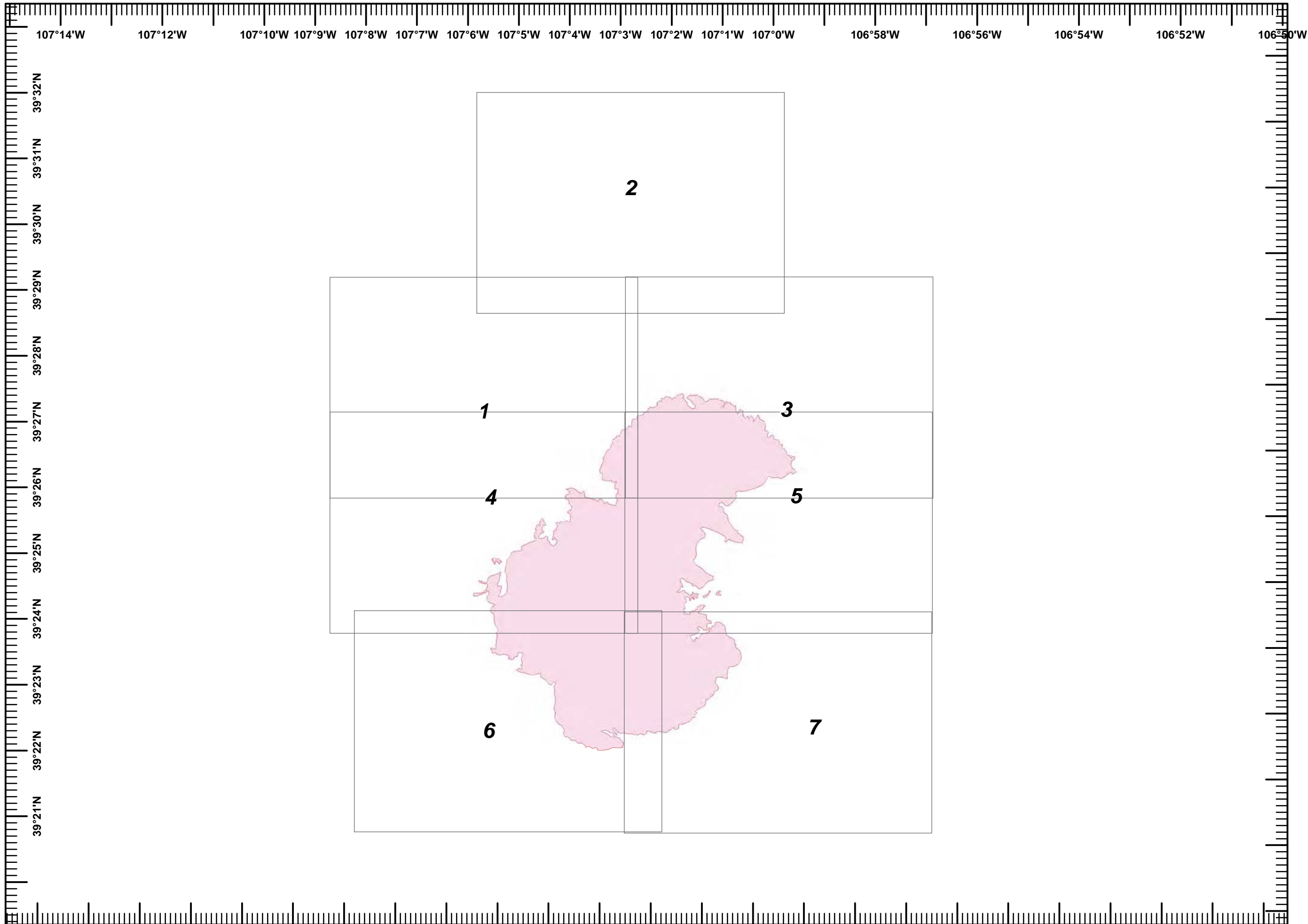


Lake Christine Fire
CO-EAX-000215
July 23, 2018
Day
UTM 13 NAD83
IAP INDEX

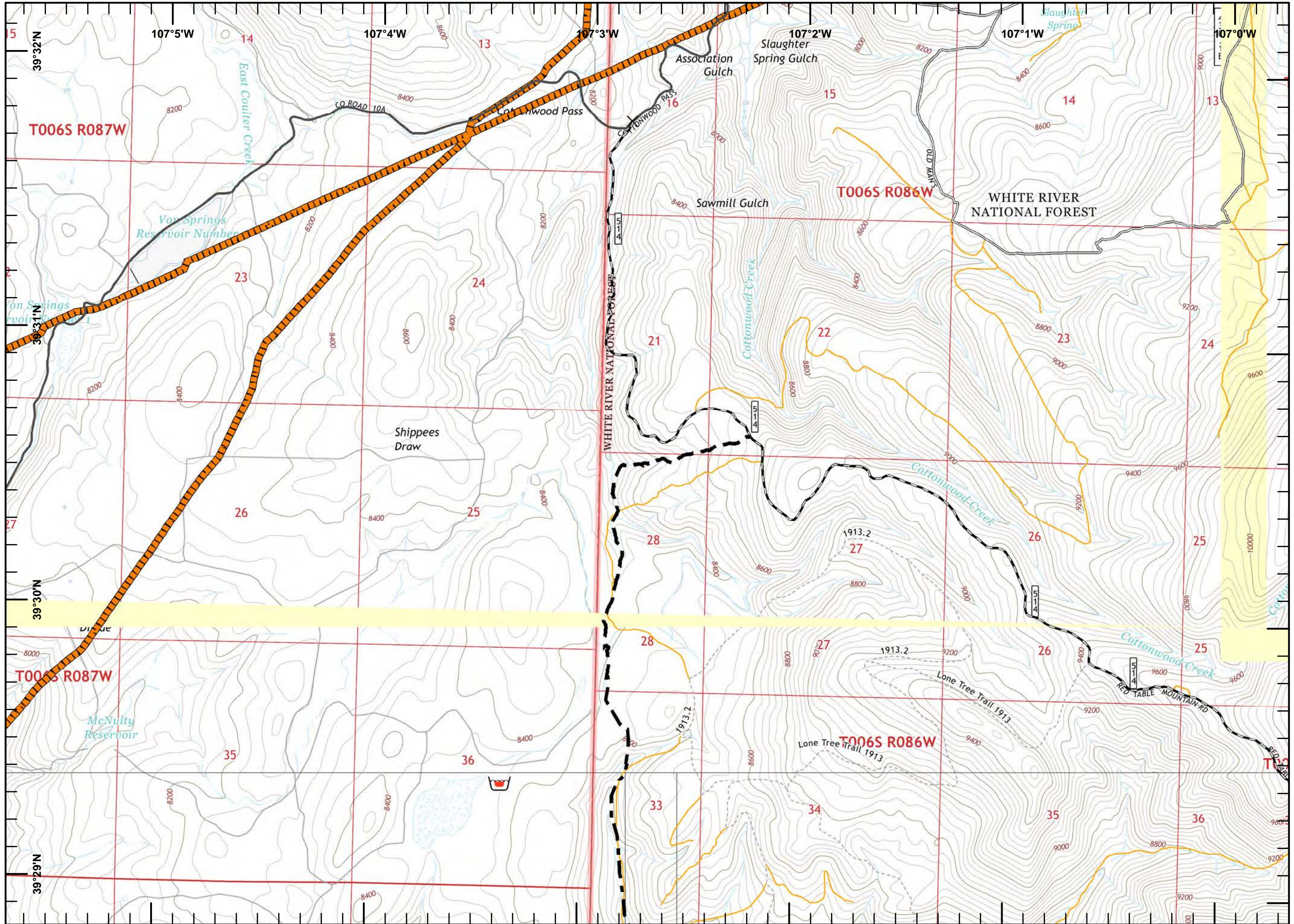
11,459 acres @1015
20180722



JOlson
July 22, 2018
2347 Hours

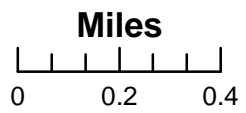


Lake Christine Fire
 CO-EAX-000215
 July 23, 2018
 Day
 UTM 13 NAD83



Legend

- Retardant/Mud Pit
- Road Closures
- Planned Fire Line
- High Pressure Gas Line




JOlson
 July 22, 2018
 2239 Hours

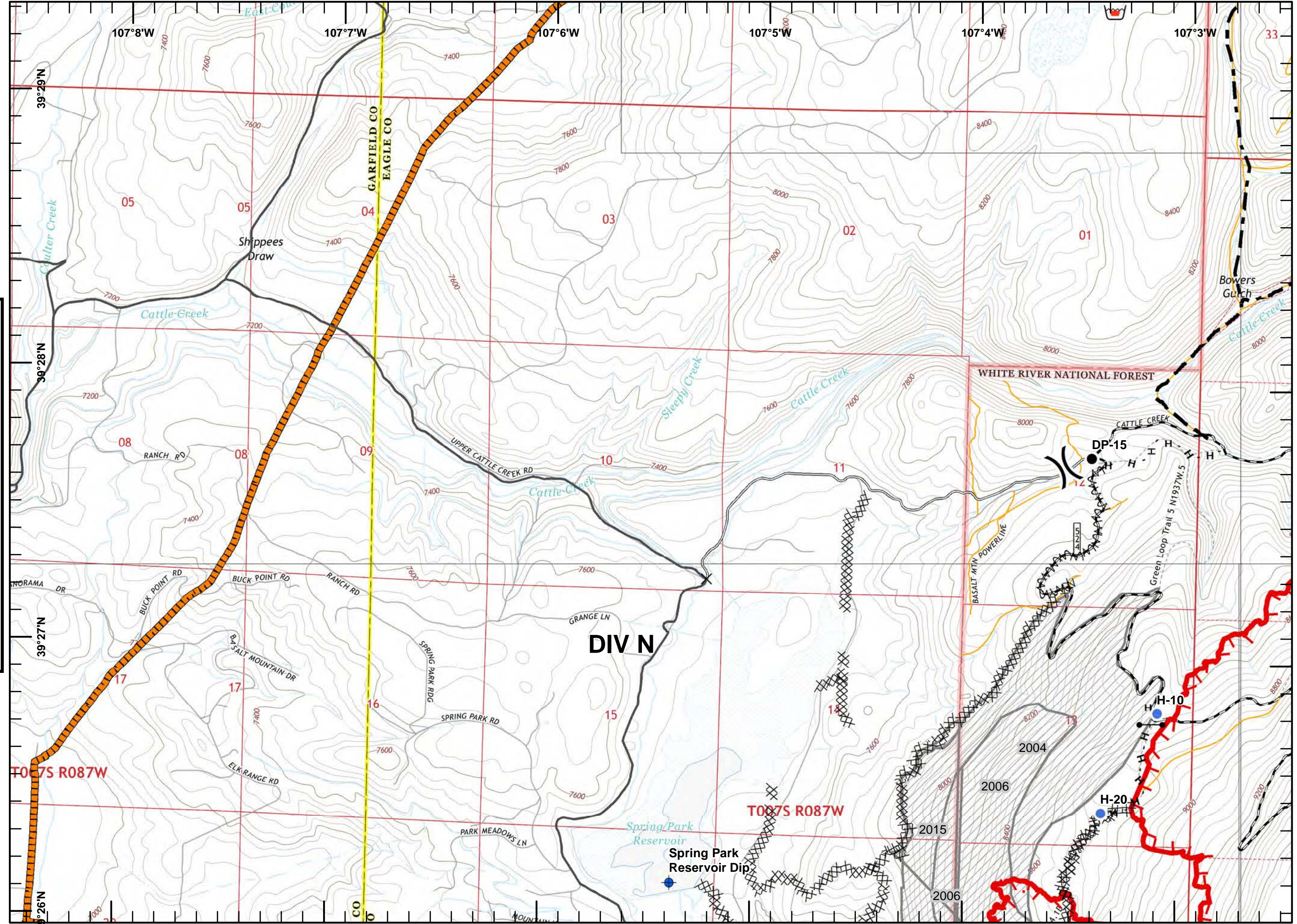
Lake Christine Fire
CO-EAX-000215
July 23, 2018
Day
UTM 13 NAD83

Legend

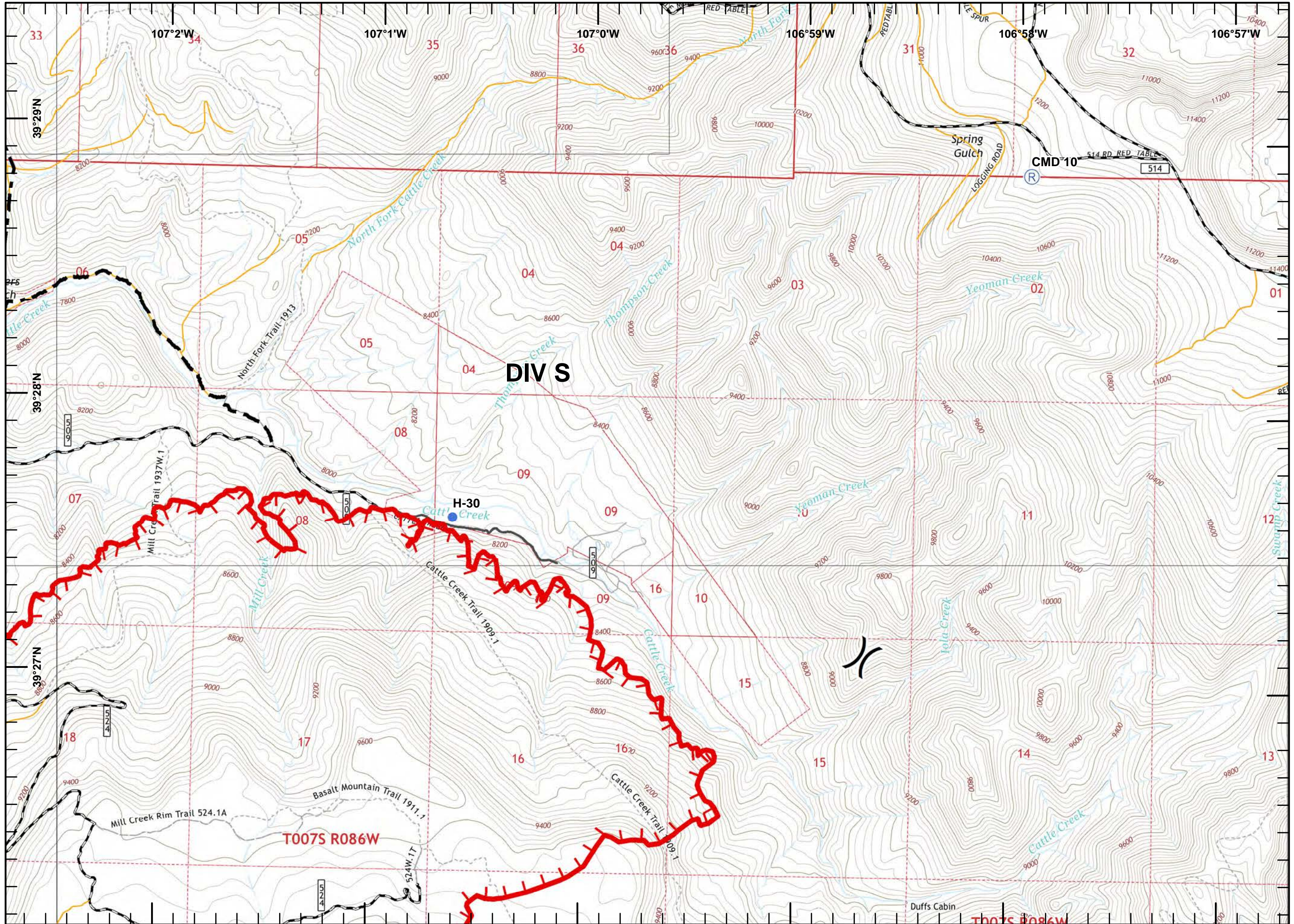
- Dip Site
- Drop Point
- Gate
- Helispot
- Retardant/Mud Pit
- Division Break
- Road Closures
- Uncontrolled Fire Edge
- Completed Dozer Line
- Completed Hand Line
- Fire Break Planned or Incomplete
- Planned Fire Line
- High Pressure Gas Line
- LakeChristine RX Fire



JOlson
 July 22, 2018
 2239 Hours

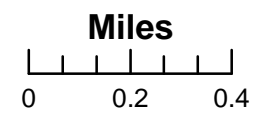


Lake Christine Fire
 CO-EAX-000215
 July 23, 2018
 Day
 UTM 13 NAD83



Legend

- Helispot
- R Repeater
-) (Division Break
- Uncontrolled Fire Edge
- Planned Fire Line




JOlson
 July 22, 2018
 2239 Hours

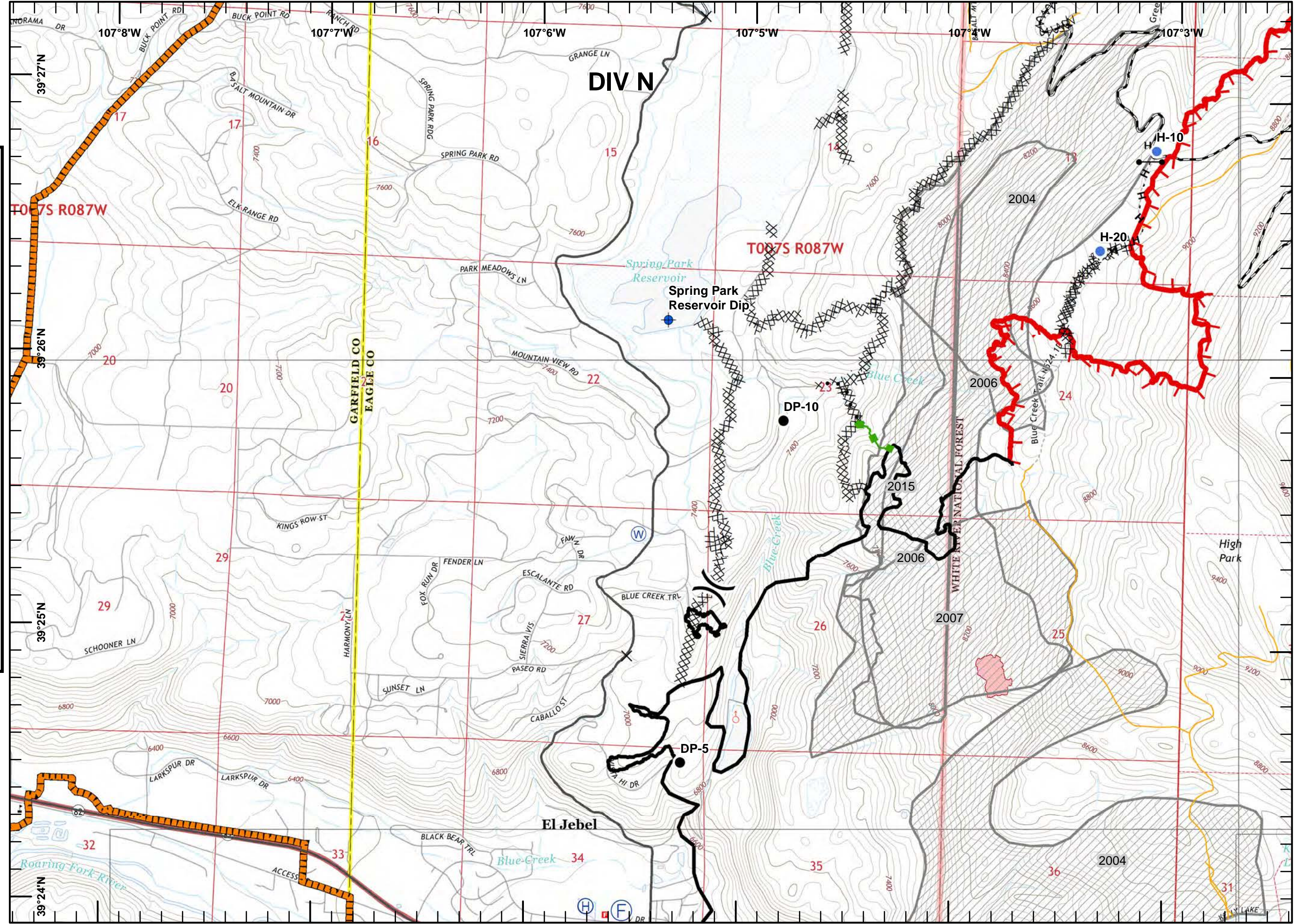
Lake Christine Fire
CO-EAX-000215
July 23, 2018
Day
UTM 13 NAD83

Legend

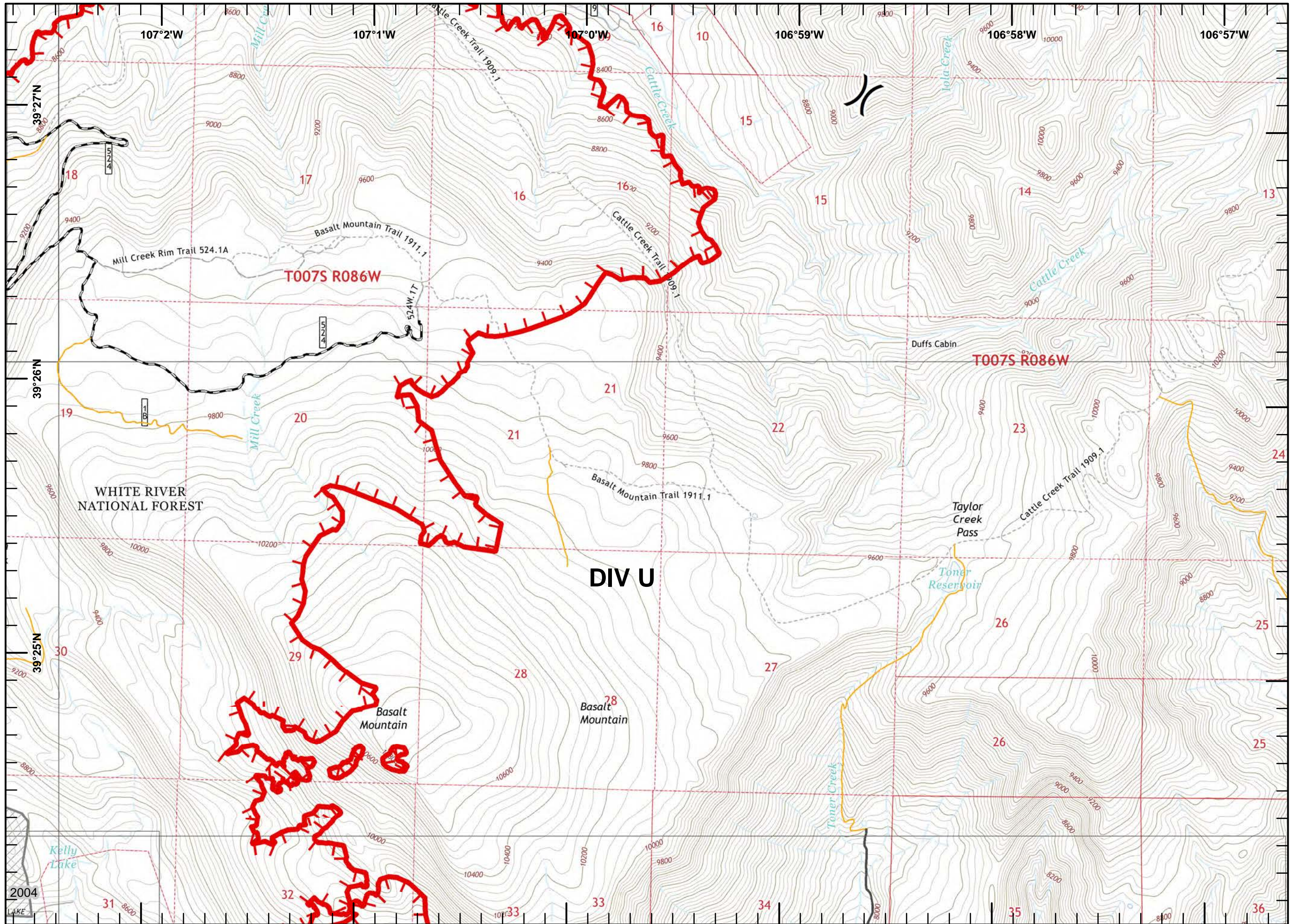
- Dip Site
- Drop Point
- Fire Station
- Gate
- Helibase
- Helispot
- Spot Fire
- Water Source
- Division Break
- Road Closures
- Uncontrolled Fire Edge
- Completed Line
- Completed Dozer Line
- Completed Hand Line
- Road as Completed Line
- Proposed Dozer Line
- Fire Break Planned or Incomplete
- Escape Route
- High Pressure Gas Line
- Lake Christine RX Fire
- USFS Final Fire Perimeters



JOlson
 July 22, 2018
 2239 Hours

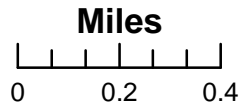


Lake Christine Fire
 CO-EAX-000215
 July 23, 2018
 Day
 UTM 13 NAD83



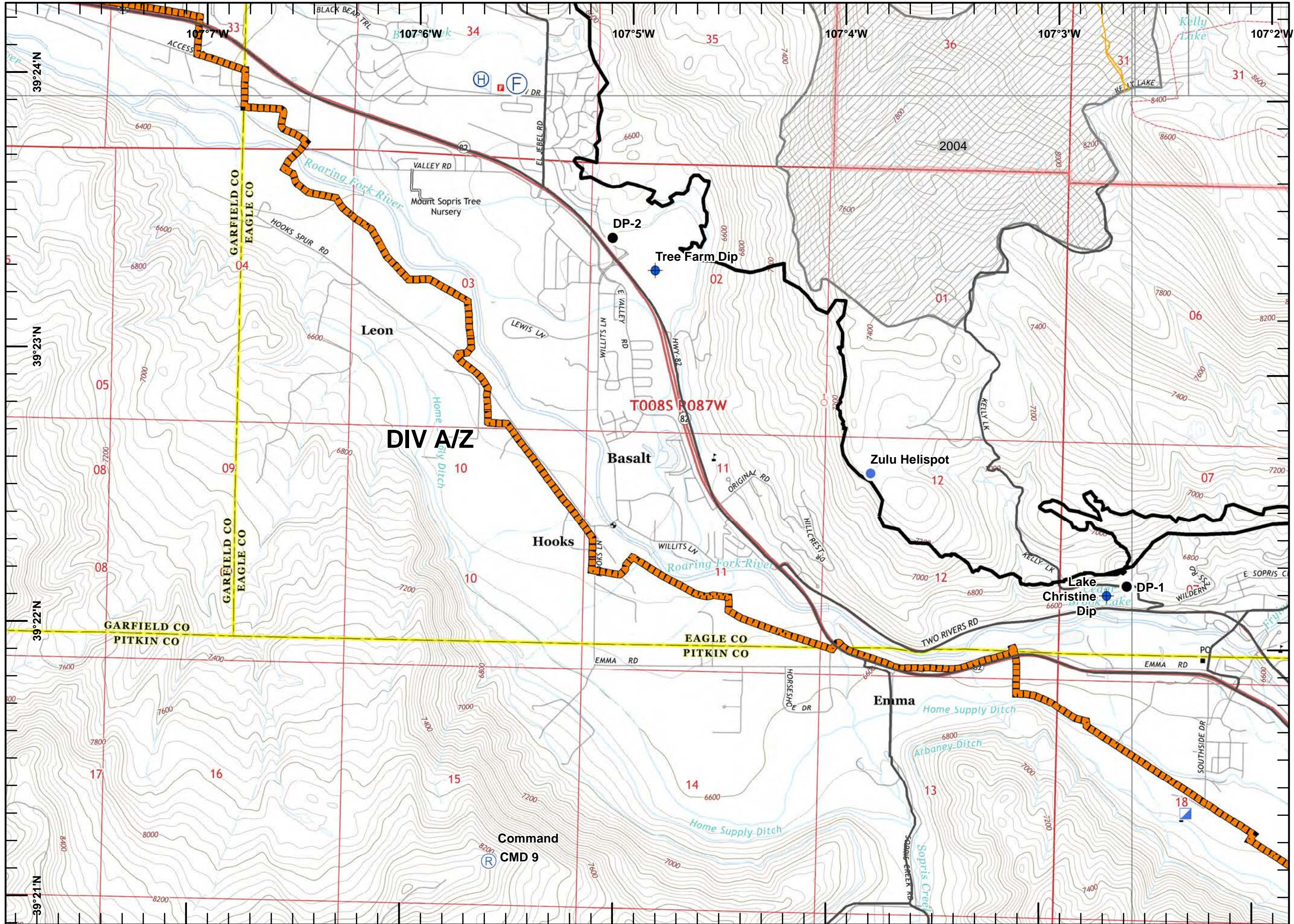
Legend

- Division Break
- Uncontrolled Fire Edge
- Lake Christine RX Fire



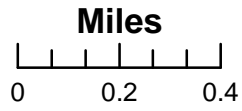
JOlson
 July 22, 2018
 2239 Hours

Lake Christine Fire
CO-EAX-000215
July 23, 2018
Day
UTM 13 NAD83



Legend

- Dip Site
- Drop Point
- Fire Station
- Helibase
- Helispot
- Incident Command Post
- Repeater
- Spot Fire
- Completed Line
- High Pressure Gas Line
- LakeChristine RX Fire

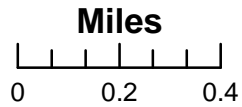


JOlson
 July 22, 2018
 2239 Hours

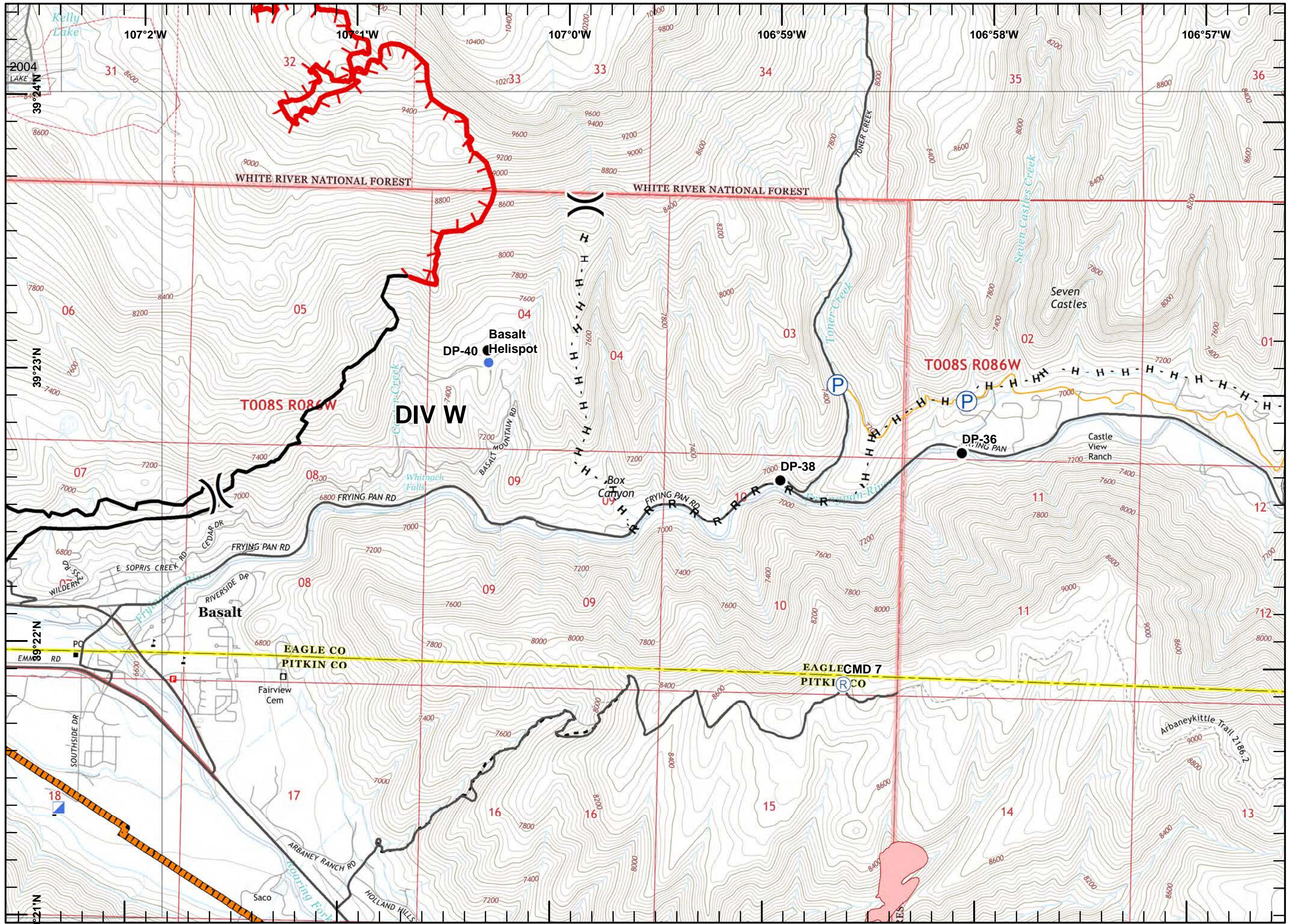
Lake Christine Fire
CO-EAX-000215
July 23, 2018
Day
UTM 13 NAD83

Legend

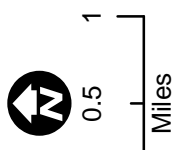
- Drop Point
- Helispot
- ▣ Incident Command Post
- (P) Pump
- (R) Repeater
-) (Division Break
- ▬ Uncontrolled Fire Edge
- ▬ Completed Line
- H · Completed Hand Line
- R · Road as Completed Line
- ▨ High Pressure Gas Line
- · - · Arbany Kittle Trail
- ▨ LakeChristine RX Fire
- ▨ USFS Final Fire Perimeters



JOlson
 July 22, 2018
 2239 Hours



Transportation Map
 Lake Christine Fire
 CO-EAX-215
 23 July 2018



cBeyerhelm, Lake Christine GIS
 22-Jul-2018 @ 22:22
 WGS84 Lat/Long grid

