

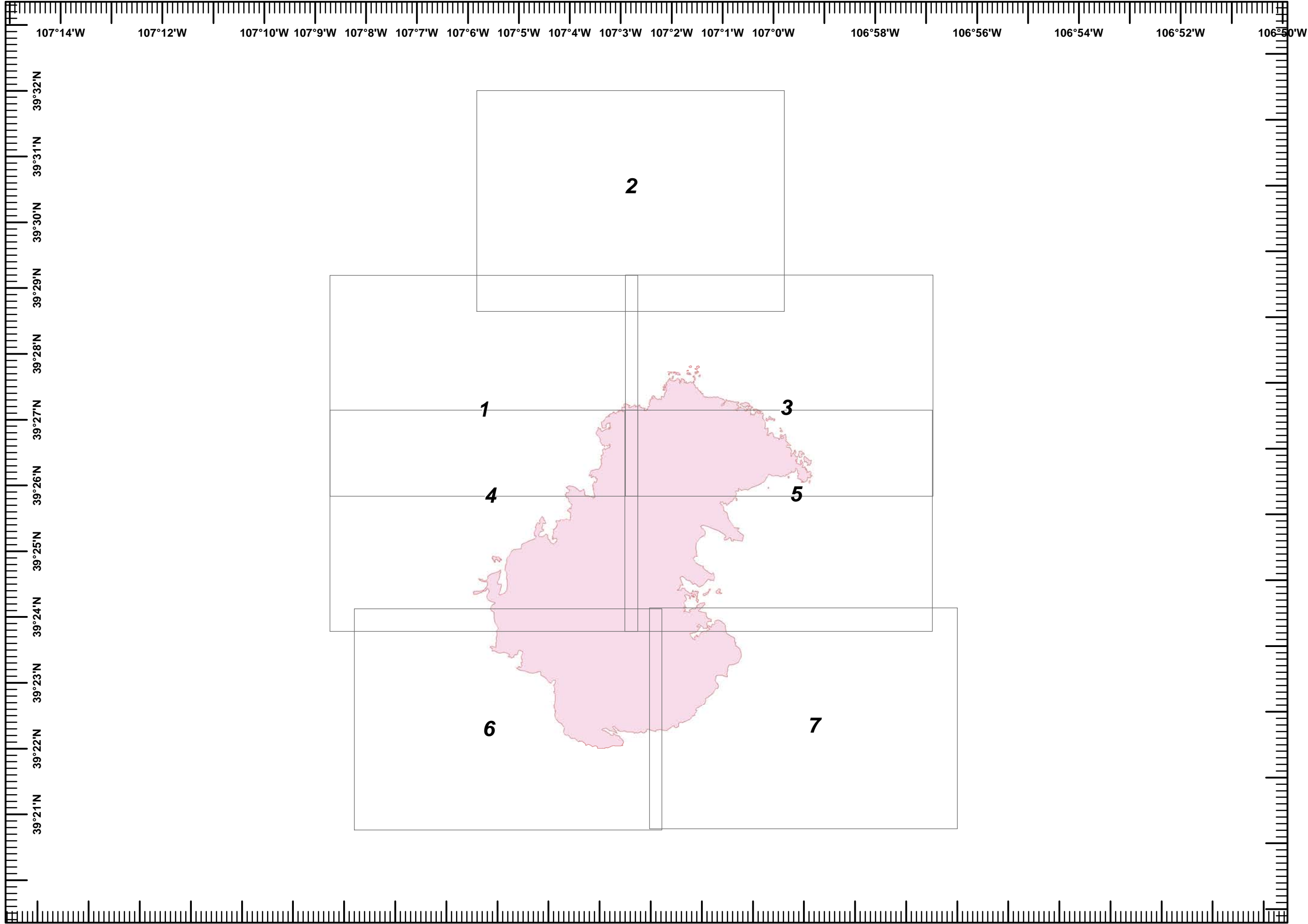
Lake Christine Fire
CO-EAX-000215
July 26, 2018
Day
UTM 13 NAD83
IAP INDEX

11,990 acres @ 2300
20180724

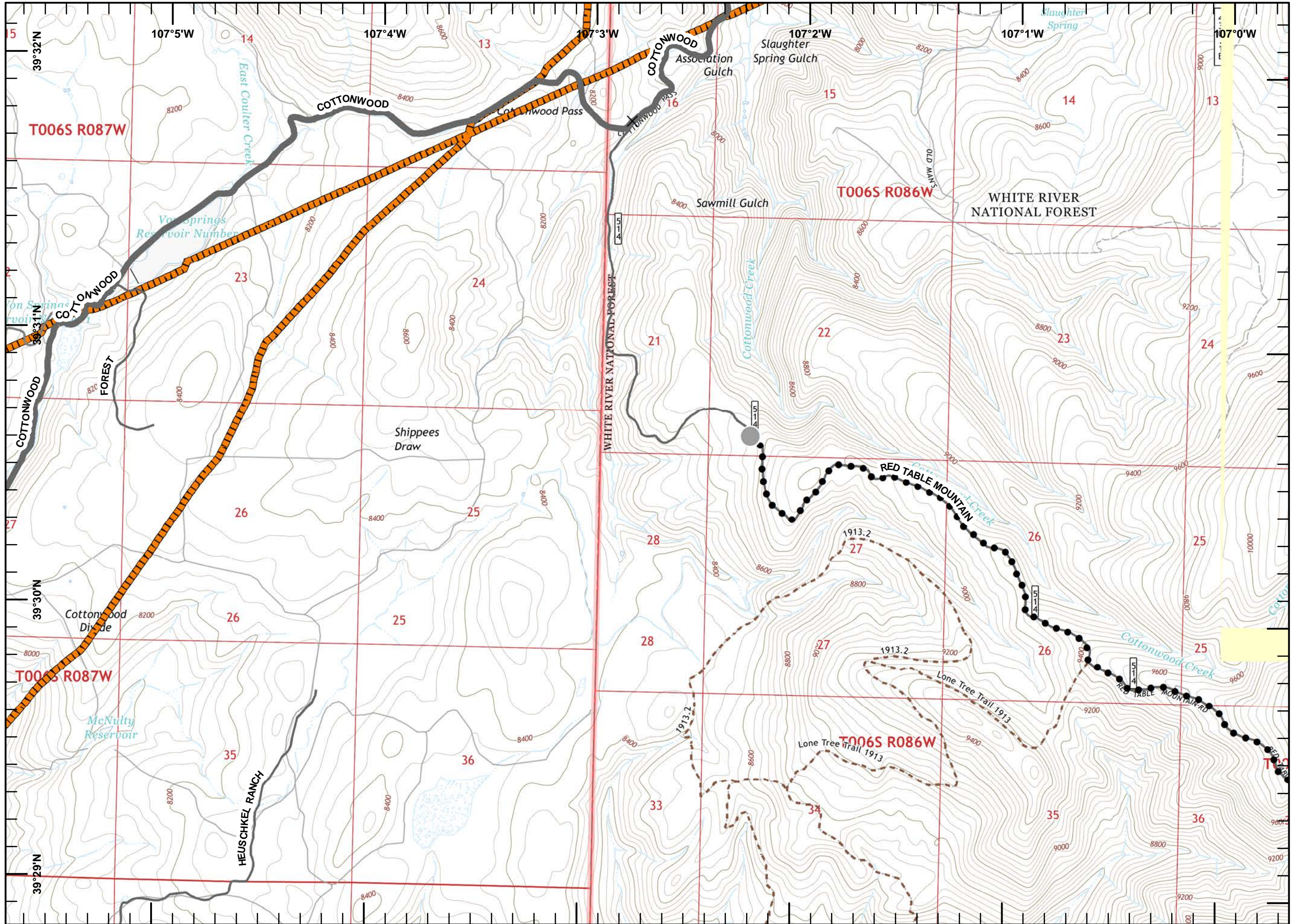
index
Wildfire Daily Fire Perimeter



JOlson
July 25, 2018
2329

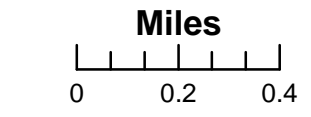


Lake Christine Fire
CO-EAX-000215
July 26, 2018
Day
UTM 13 NAD83



Legend

- Other
- ✕ Road Closures
- Planned Secondary Line
- ▬ High Pressure Gas Line
- - - USFS_Trails



JOlson
 July 25, 2018
 2319

Lake Christine Fire
CO-EAX-000215
July 26, 2018
Day
UTM 13 NAD83

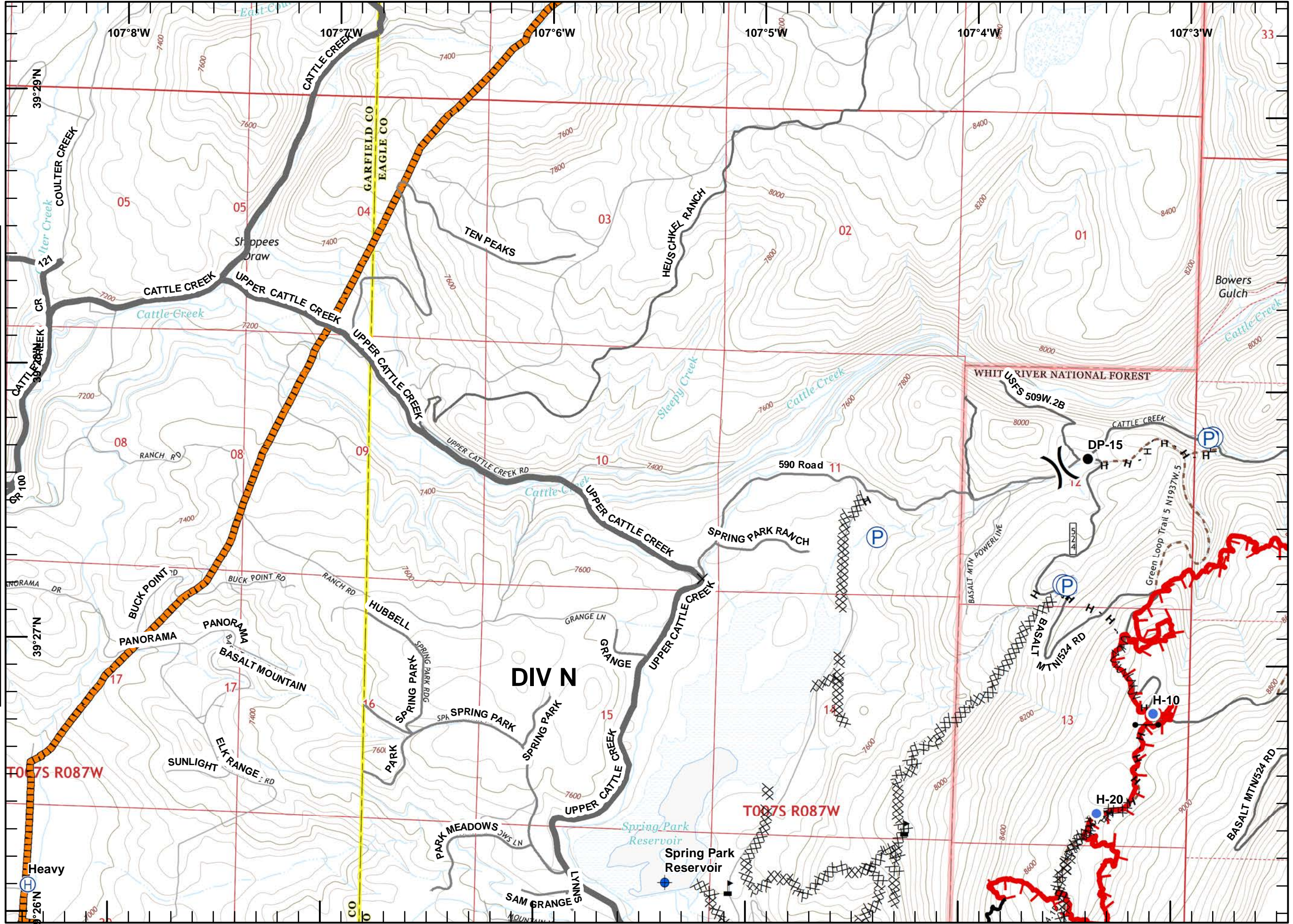
Legend

- Dip Site
- Drop Point
- Gate
- Helibase
- Helispot
- Pump
- Water Source
- Water Tank
- Value at Risk
- Division Break
- Road Closures
- Uncontrolled Fire Edge
- Completed Line
- Completed Dozer Line
- Completed Hand Line
- Fire Break Planned or Incomplete
- High Pressure Gas Line
- USFS Trails

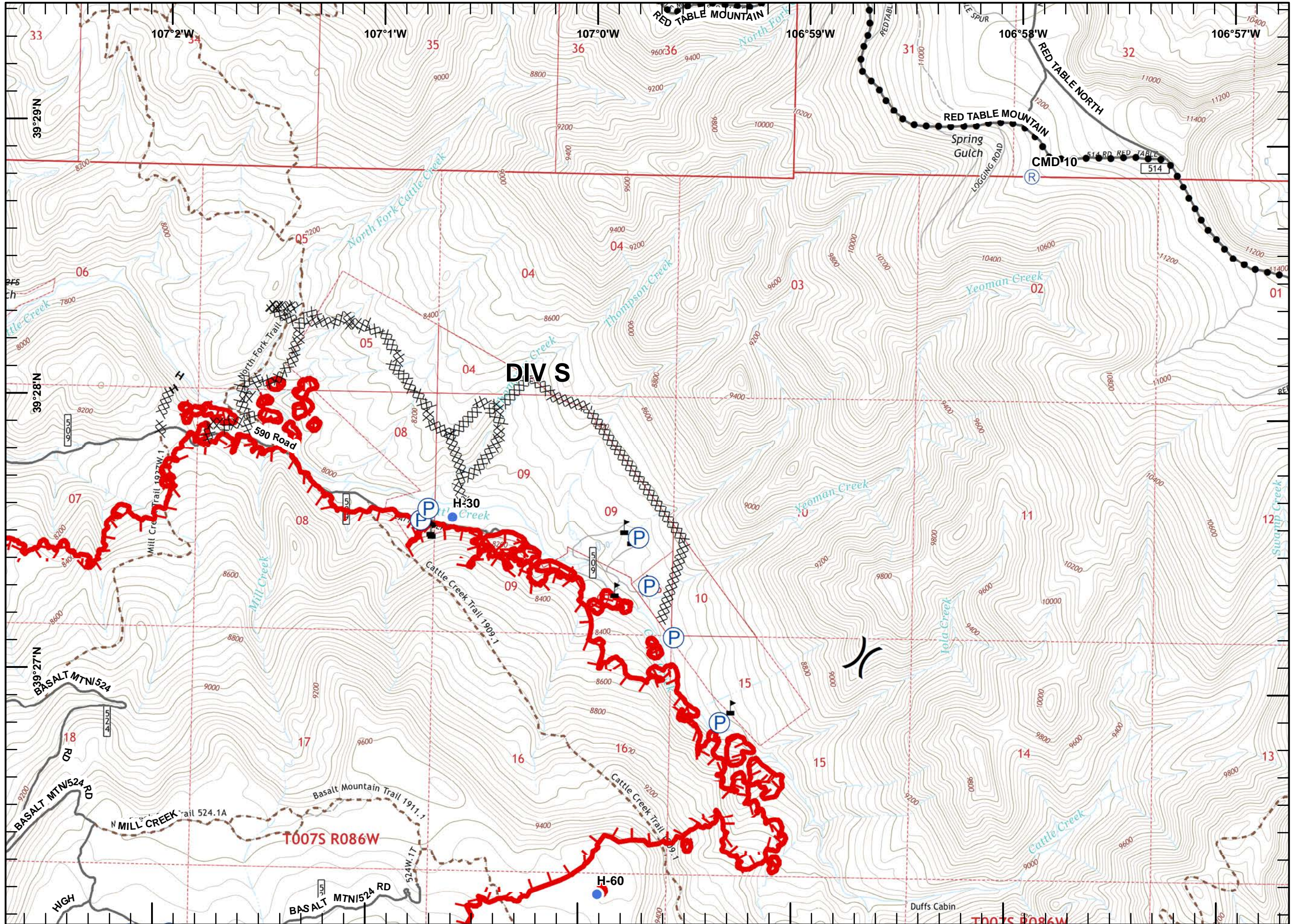
N
W E
S

Miles
 0 0.2 0.4

JOlson
 July 25, 2018
 2320



Lake Christine Fire
CO-EAX-000215
July 26, 2018
Day
UTM 13 NAD83



Legend

- Camp
- Helispot
- Pump
- Repeater
- Value at Risk
- Division Break
- Uncontrolled Fire Edge
- Completed Dozer Line
- Completed Hand Line
- Planned Secondary Line
- USFS Trails

W E
 S

Miles

0 0.2 0.4

JOlson
 July 25, 2018
 2321

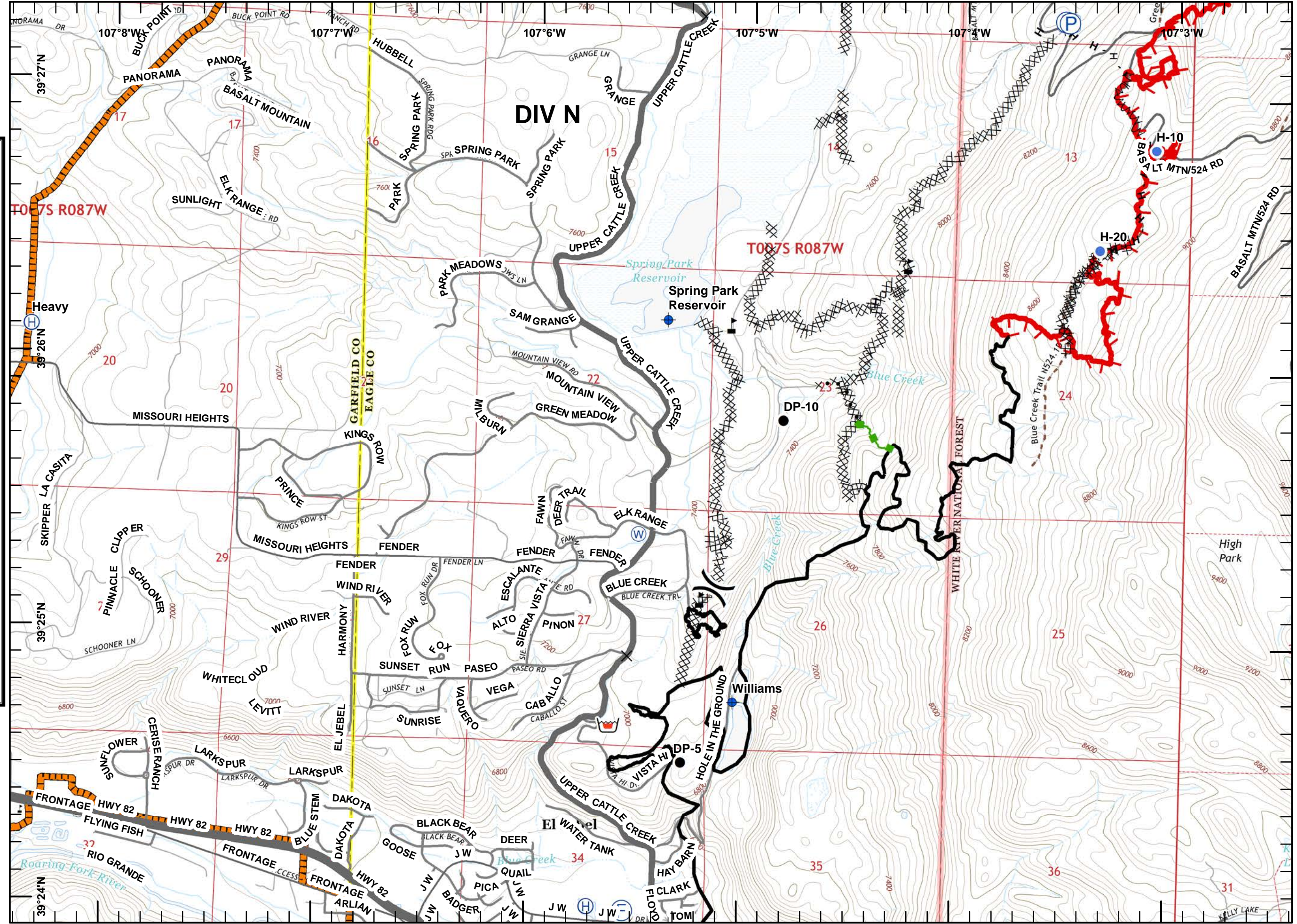
Lake Christine Fire
CO-EAX-000215
July 26, 2018
Day
UTM 13 NAD83

Legend

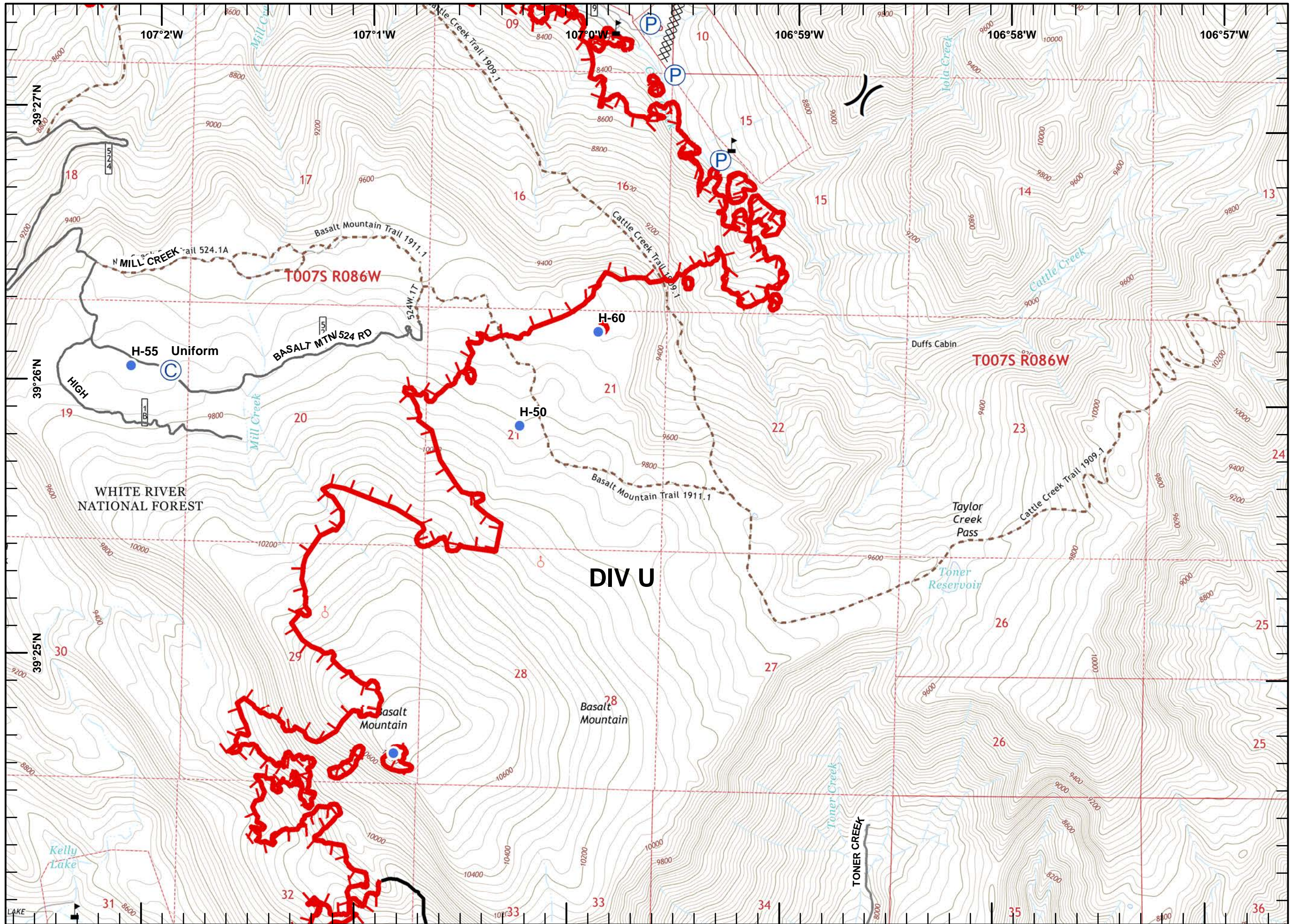
- Dip Site
- Drop Point
- Fire Station
- Gate
- Helibase
- Helispot
- Pump
- Retardant/Mud Pit
- Water Source
- Water Tank
- Value at Risk
- Division Break
- Road Closures
- Uncontrolled Fire Edge
- Completed Line
- Completed Dozer Line
- Completed Hand Line
- Proposed Dozer Line
- Fire Break Planned or Incomplete
- Escape Route
- High Pressure Gas Line
- USFS Trails

0 0.2 0.4 Miles

JOlson
 July 25, 2018
 2322



Lake Christine Fire
CO-EAX-000215
July 26, 2018
Day
UTM 13 NAD83



Legend

- Camp
- Helispot
- Pump
- Spot Fire
- Value at Risk
- Division Break
- Uncontrolled Fire Edge
- Completed Line
- Completed Dozer Line
- USFS_Trails

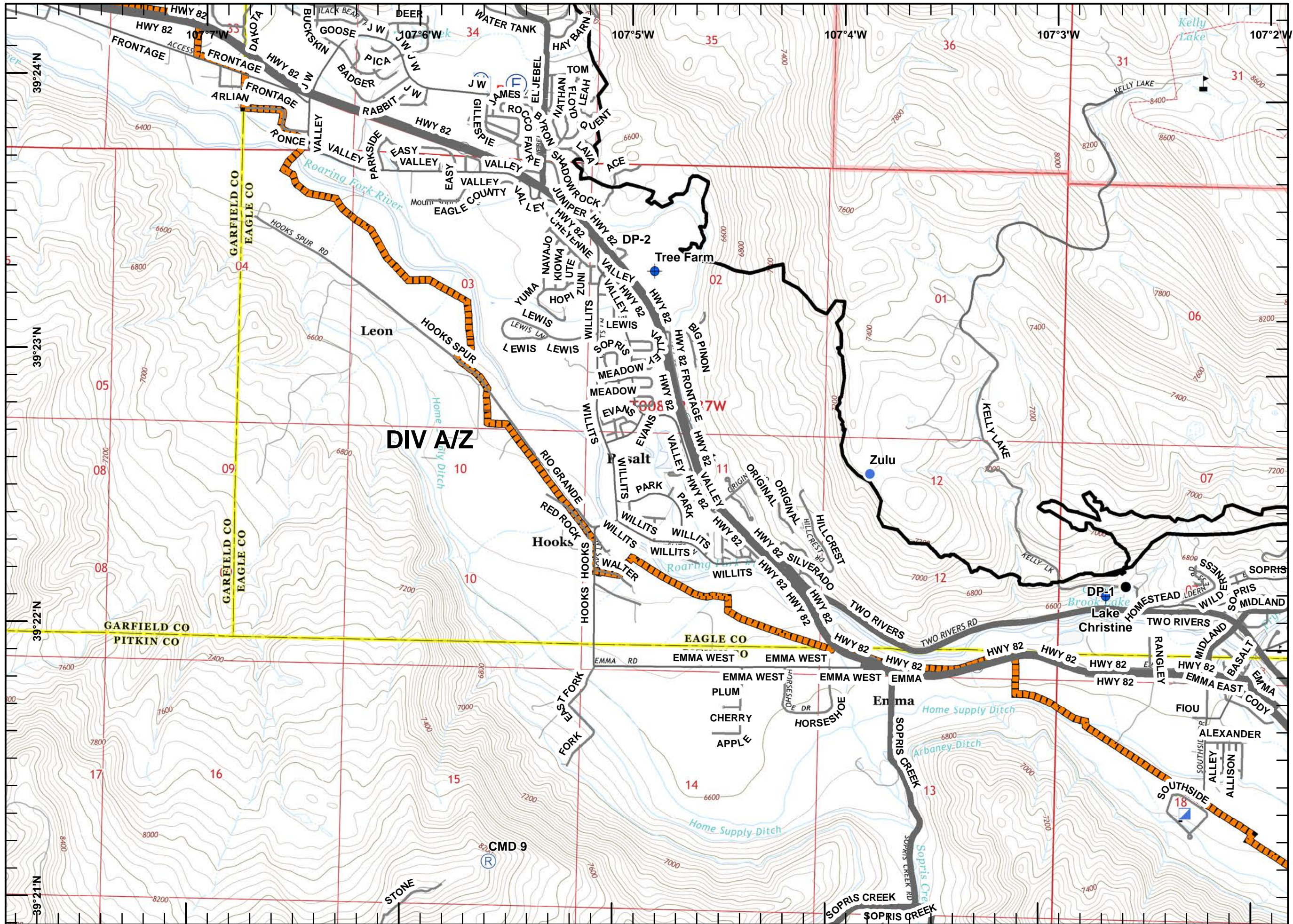
W E
 N S

Miles

0 0.2 0.4

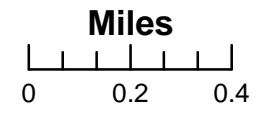
JOlson
 July 25, 2018
 2323

Lake Christine Fire
CO-EAX-000215
July 26, 2018
Day
UTM 13 NAD83



Legend

- Dip Site
- Drop Point
- Fire Station
- Helibase
- Helispot
- Incident Command Post
- Repeater
- Value at Risk
- Completed Line
- High Pressure Gas Line



JOlson
 July 25, 2018
 2324

Lake Christine Fire
CO-EAX-000215
July 26, 2018
Day
UTM 13 NAD83

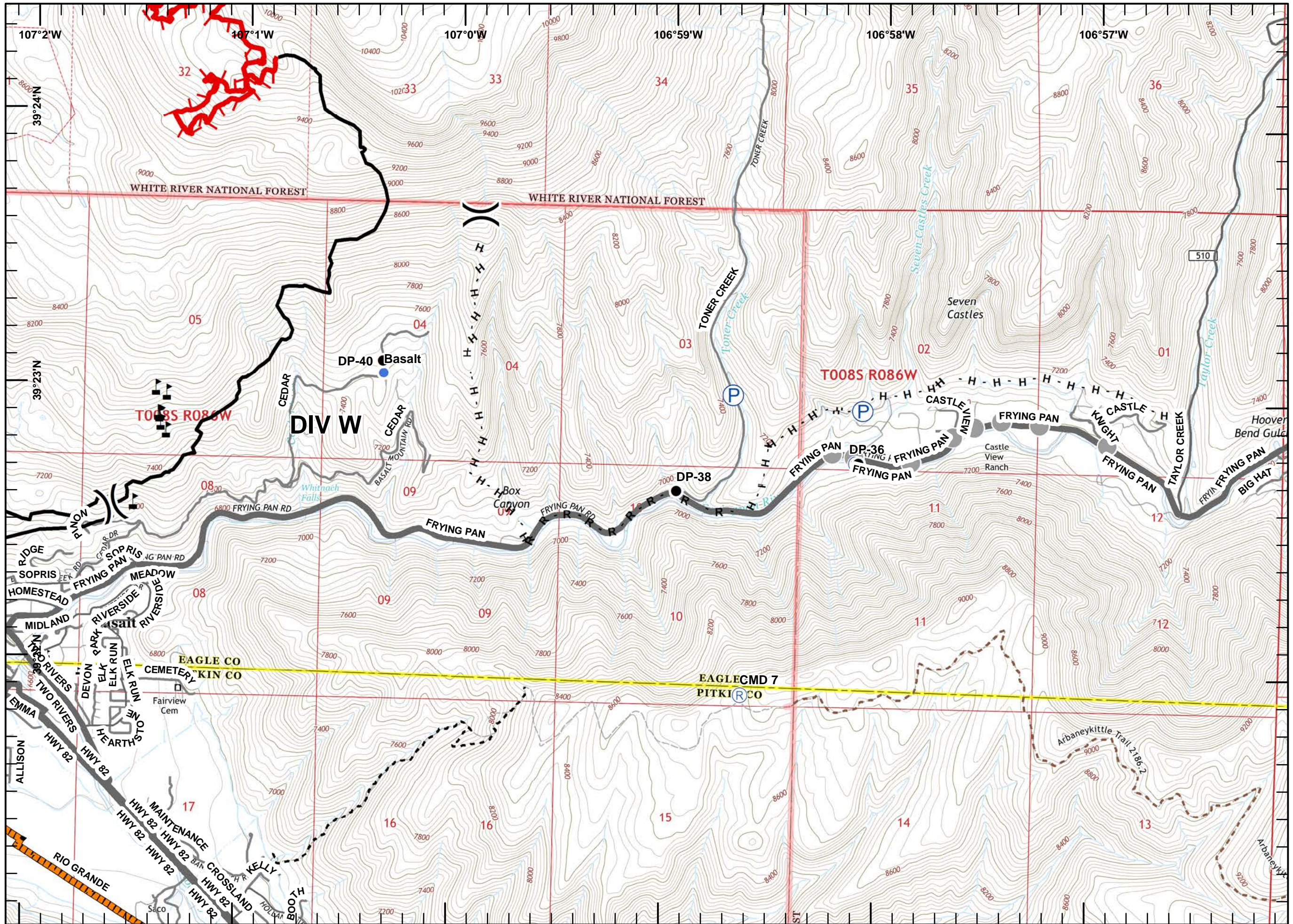
Legend

- Drop Point
- Helispot
- Ⓟ Pump
- Ⓡ Repeater
- Ⓜ Water Source
- ⚠ Value at Risk
- Other
-) (Division Break
- ▬ Uncontrolled Fire Edge
- ▬ Completed Line
- H · Completed Hand Line
- R · Road as Completed Line
- ▬ High Pressure Gas Line
- - - Arbany Kittle Trail
- - - USFS_Trails

W N E S

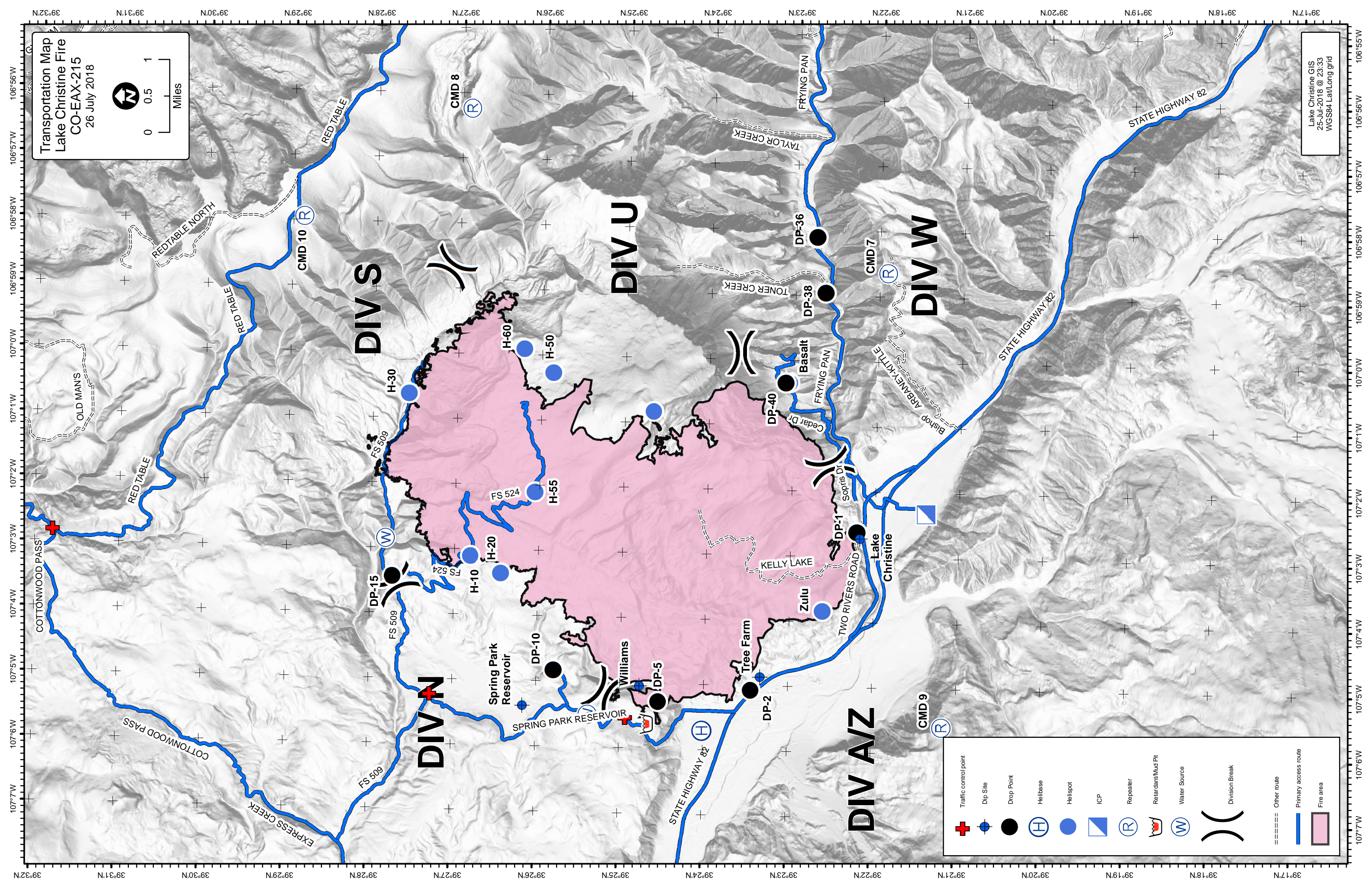
Miles
 0 0.2 0.4

JOlson
 July 25, 2018
 2325



Transportation Map
 Lake Christine Fire
 CO-EAX-215
 26 July 2018

Lake Christine GIS
 25-Jul-2018 @ 23:33
 WGS84 Lat/Long grid



	Traffic control point
	Dip Site
	Drop Point
	Helibase
	Helispot
	ICP
	Repeater
	Retardant/Mud Pit
	Water Source
	Division Break
	Other route
	Primary access route
	Fire area