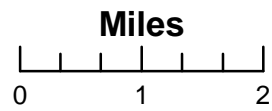

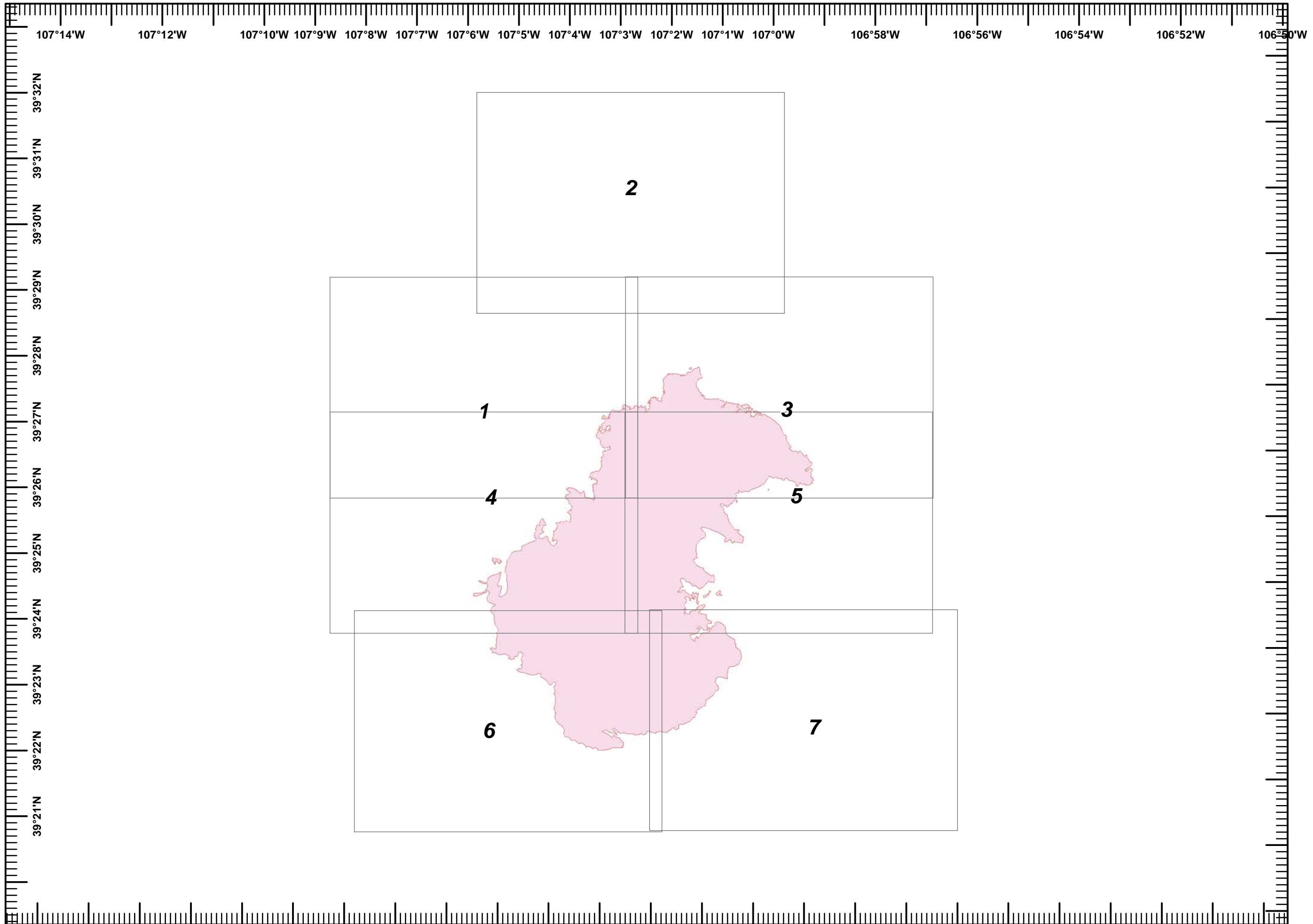


Lake Christine Fire  
CO-EAX-000215  
July 27, 2018  
Day  
UTM 13 NAD83  
IAP INDEX

12,186 acres @ 1430  
20180726

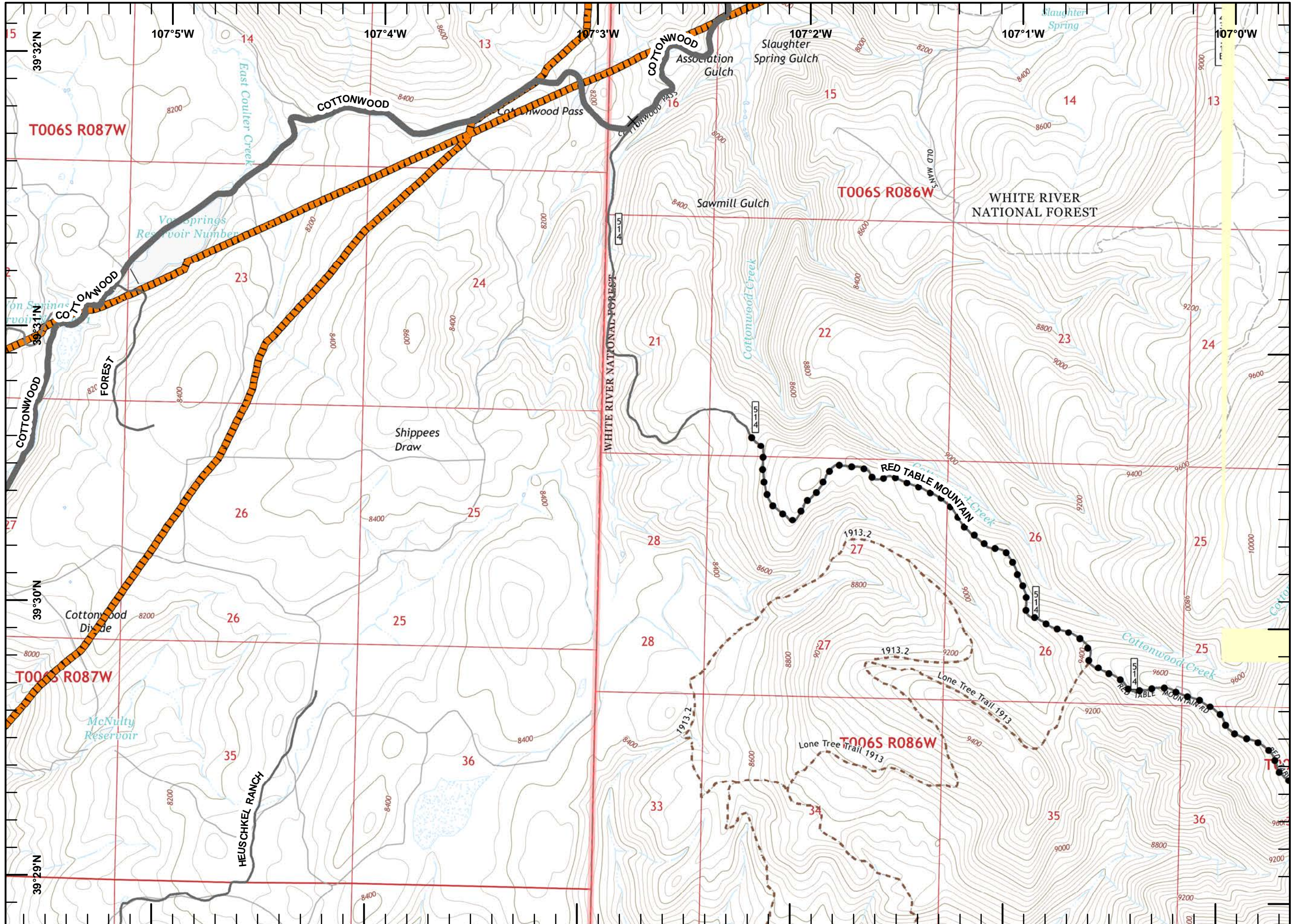


JOlson  
July 26, 2018  
2127



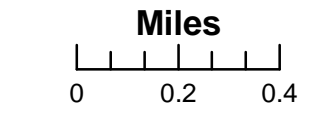


**Lake Christine Fire  
CO-EAX-000215  
July 27, 2018  
Day  
UTM 13 NAD83**



**Legend**

- ✕ Road Closures
- Planned Secondary Line
- ▨ High Pressure Gas Line
- - - USFS\_Trails



JOlson  
July 26, 2018  
2151



**Lake Christine Fire**  
**CO-EAX-000215**  
**July 27, 2018**  
**Day**  
**UTM 13 NAD83**

**Legend**

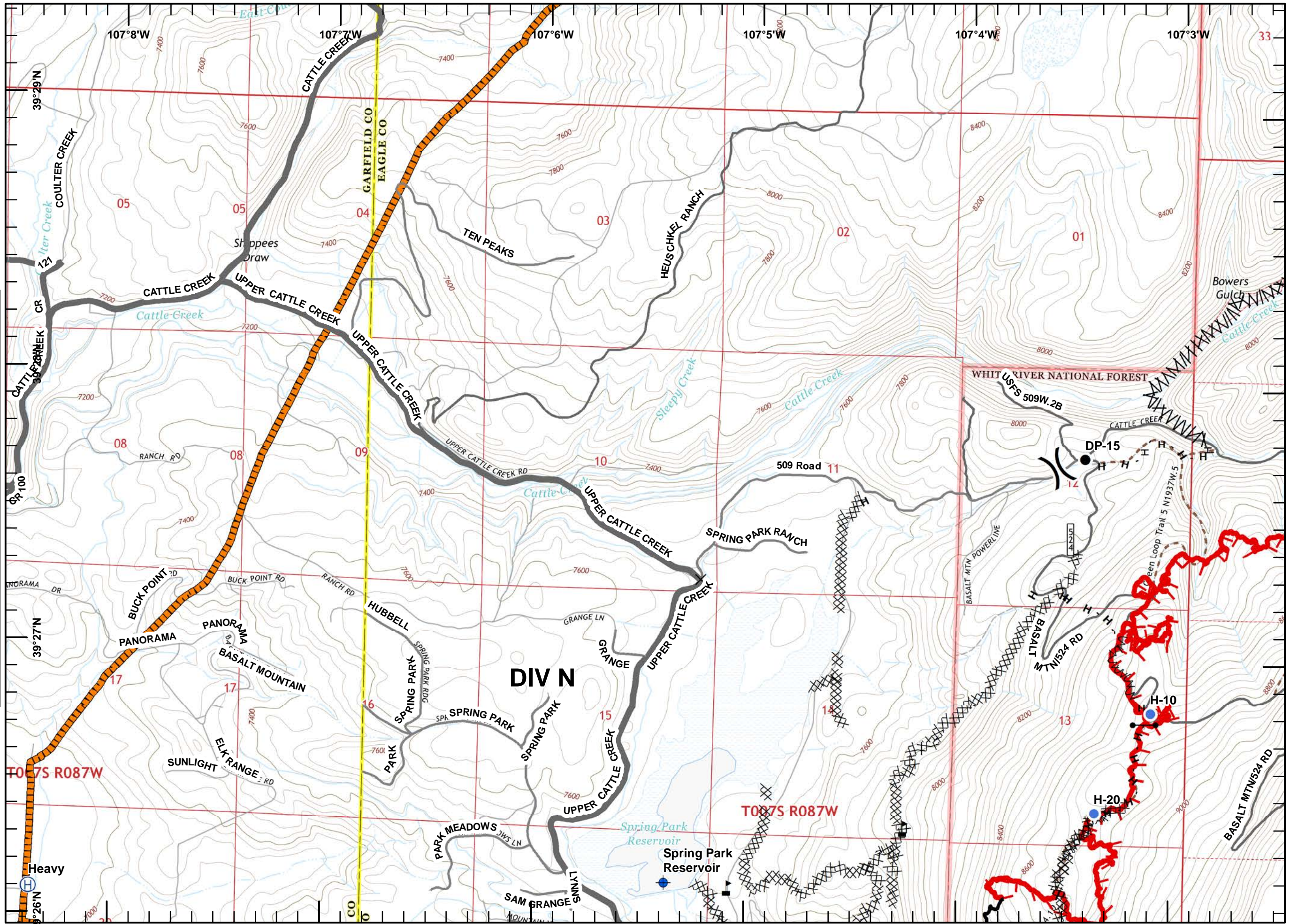
- Dip Site
- Drop Point
- Gate
- Helibase
- Helispot
- Value at Risk
- Division Break
- Road Closures
- Uncontrolled Fire Edge
- Completed Line
- Completed Dozer Line
- Completed Hand Line
- Line Break Completed
- Fire Break Planned or Incomplete
- High Pressure Gas Line
- USFS Trails

N  
W E  
S

**Miles**

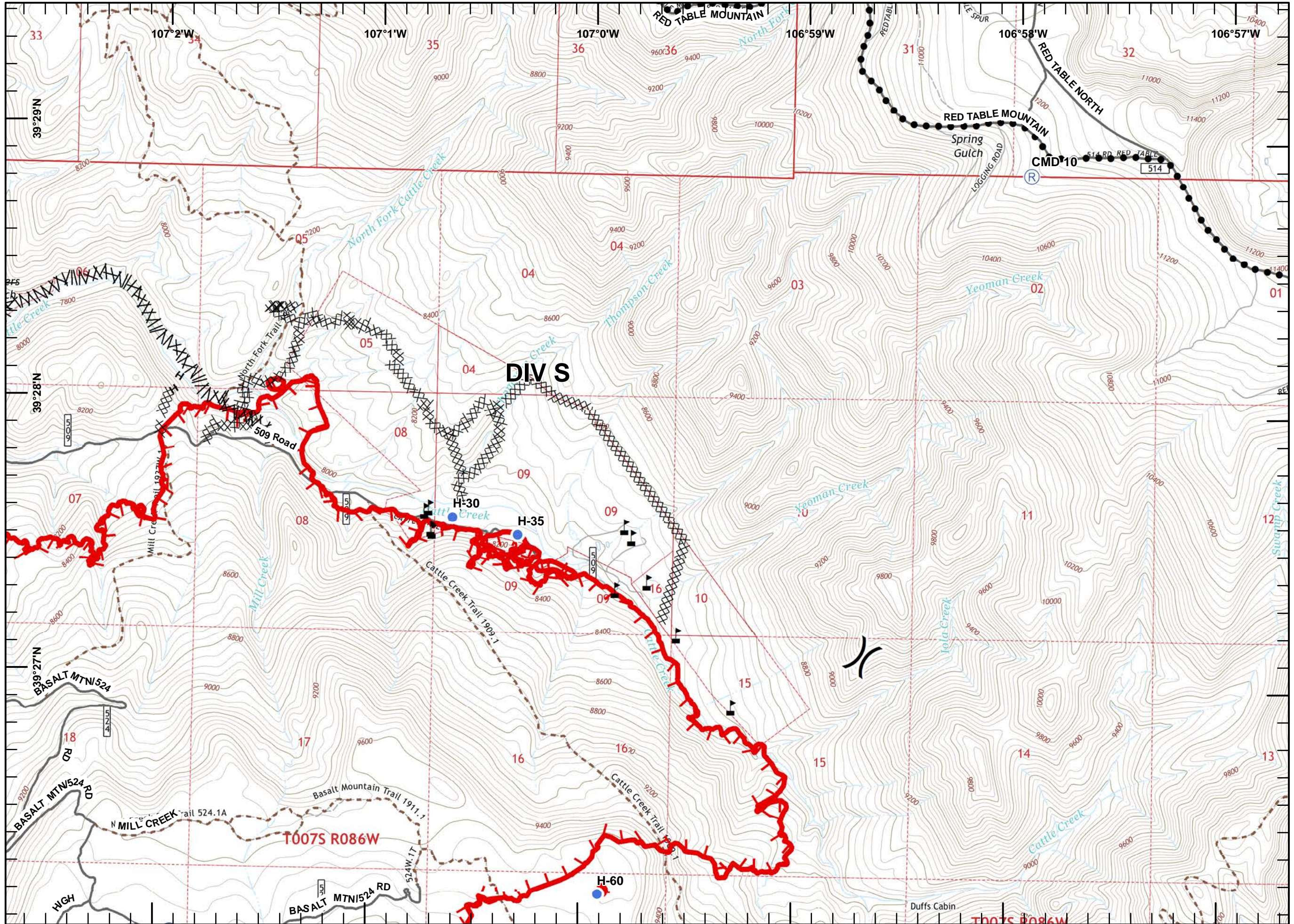
0 0.2 0.4

JOlson  
 July 26, 2018  
 2152



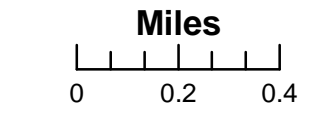


Lake Christine Fire  
 CO-EAX-000215  
 July 27, 2018  
 Day  
 UTM 13 NAD83



**Legend**

- Camp
- Helispot
- Repeater
- Value at Risk
- Division Break
- Uncontrolled Fire Edge
- Completed Dozer Line
- Completed Hand Line
- Line Break Completed
- Planned Secondary Line
- USFS Trails



JOlson  
 July 26, 2018  
 2153

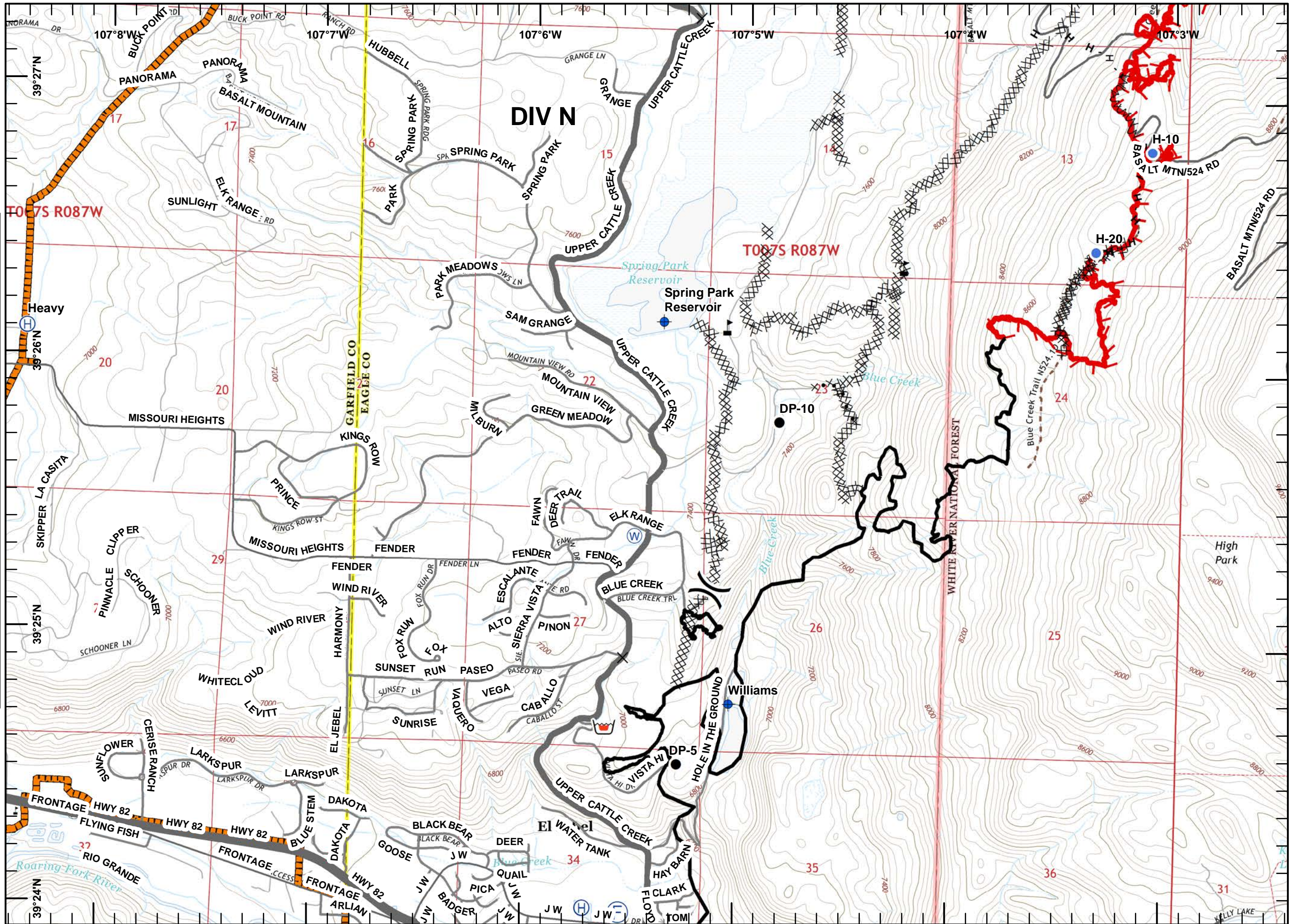


**Lake Christine Fire**  
**CO-EAX-000215**  
**July 27, 2018**  
**Day**  
**UTM 13 NAD83**

**Legend**

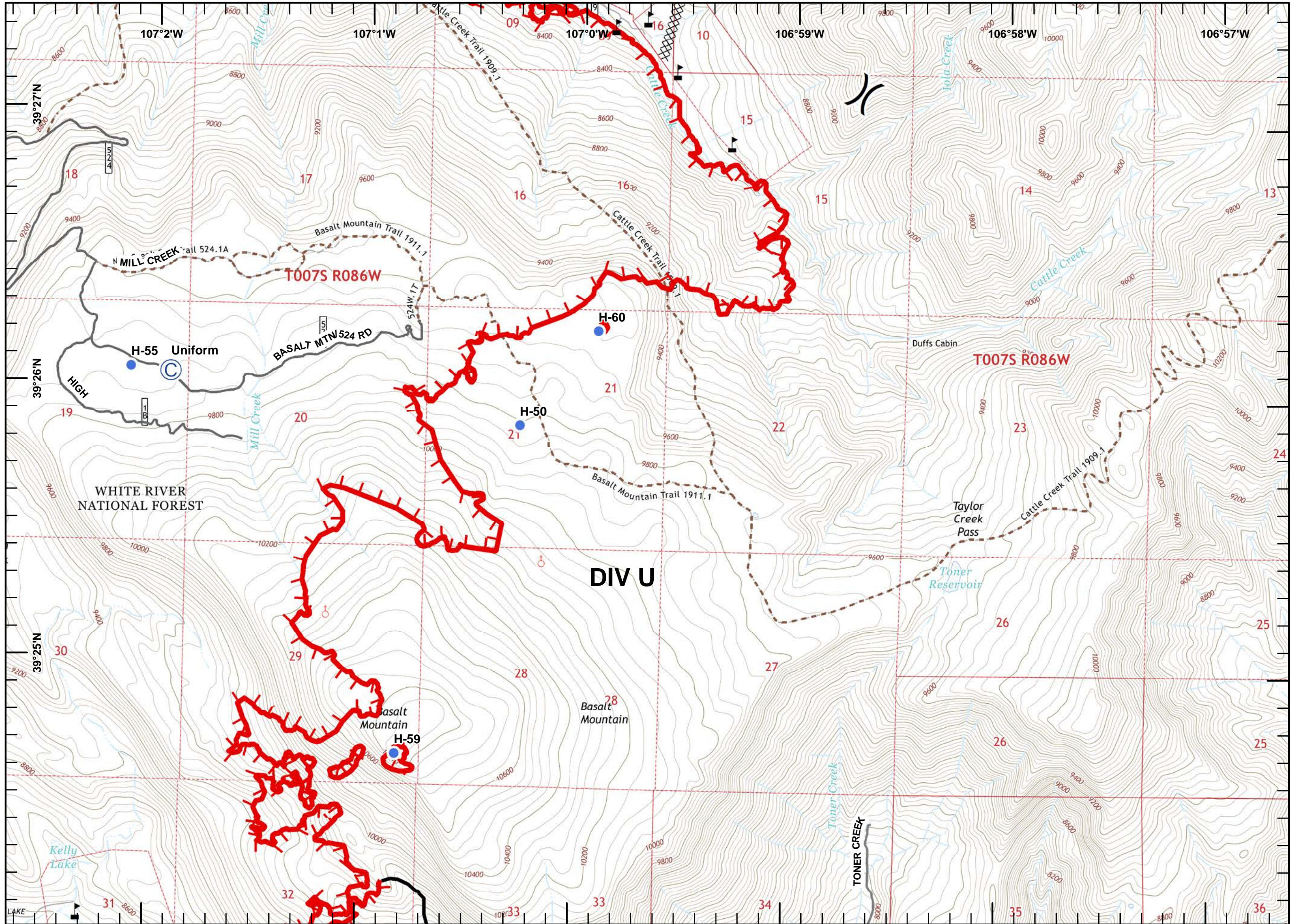
- Dip Site
- Drop Point
- Fire Station
- Gate
- Helibase
- Helispot
- Retardant/Mud Pit
- Water Source
- Value at Risk
- Division Break
- Road Closures
- Uncontrolled Fire Edge
- Completed Line
- Completed Dozer Line
- Completed Hand Line
- Proposed Dozer Line
- Fire Break Planned or Incomplete
- High Pressure Gas Line
- USFS Trails

North arrow and scale bar (0 to 0.4 miles).  
  
 JOlson  
 July 26, 2018  
 2154



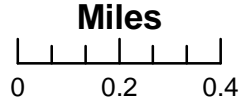


**Lake Christine Fire**  
**CO-EAX-000215**  
**July 27, 2018**  
**Day**  
**UTM 13 NAD83**



**Legend**

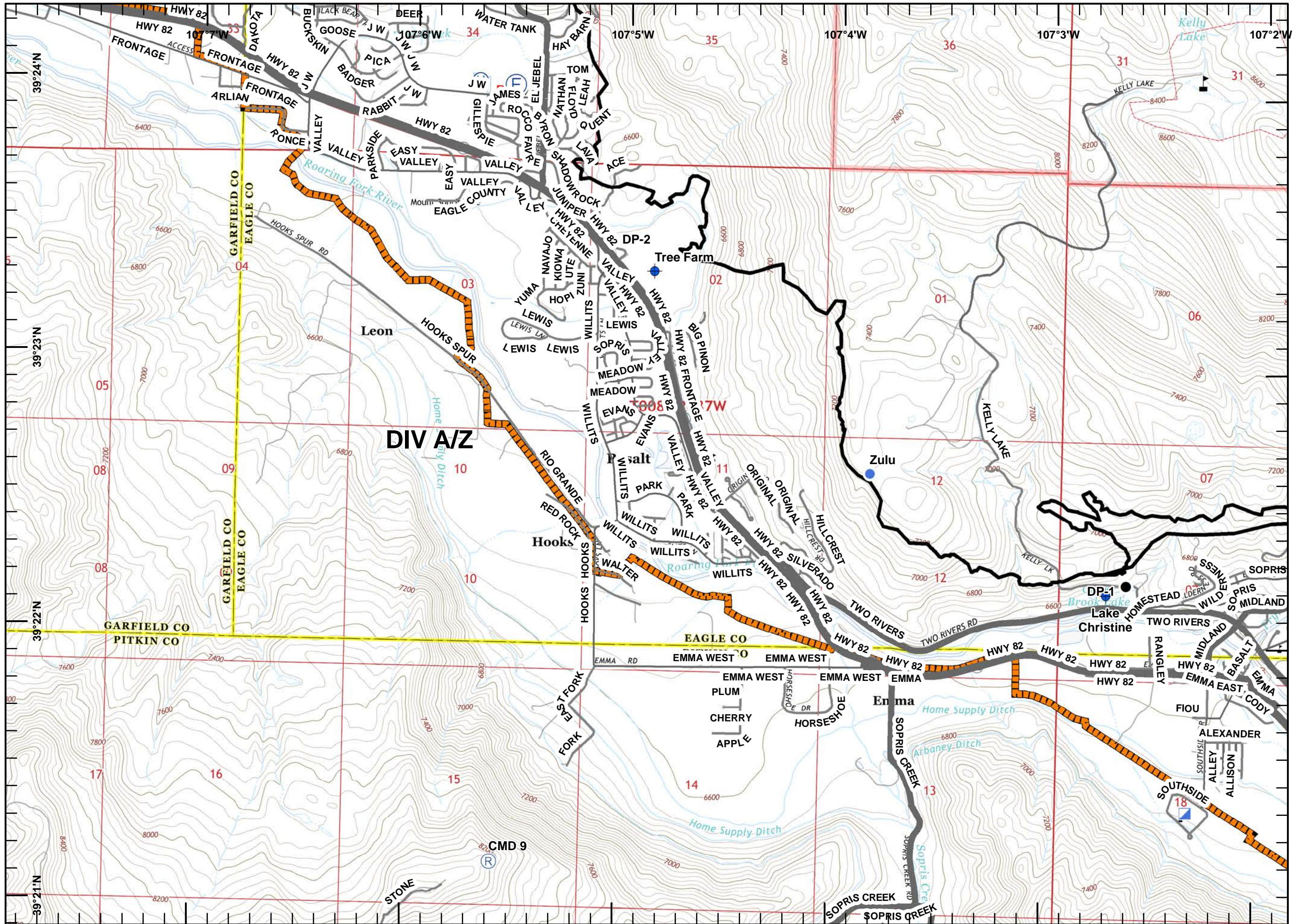
- Camp
- Helispot
- Spot Fire
- Value at Risk
- Division Break
- Uncontrolled Fire Edge
- Completed Line
- Completed Dozer Line
- USFS\_Trails



JOlson  
 July 26, 2018  
 2155

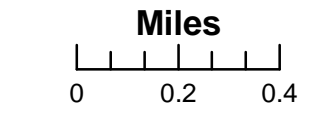


**Lake Christine Fire**  
**CO-EAX-000215**  
**July 27, 2018**  
**Day**  
**UTM 13 NAD83**



**Legend**

- Dip Site
- Drop Point
- Fire Station
- Helibase
- Helispot
- Incident Command Post
- Repeater
- Value at Risk
- Completed Line
- High Pressure Gas Line




JOlson  
 July 26, 2018  
 2156

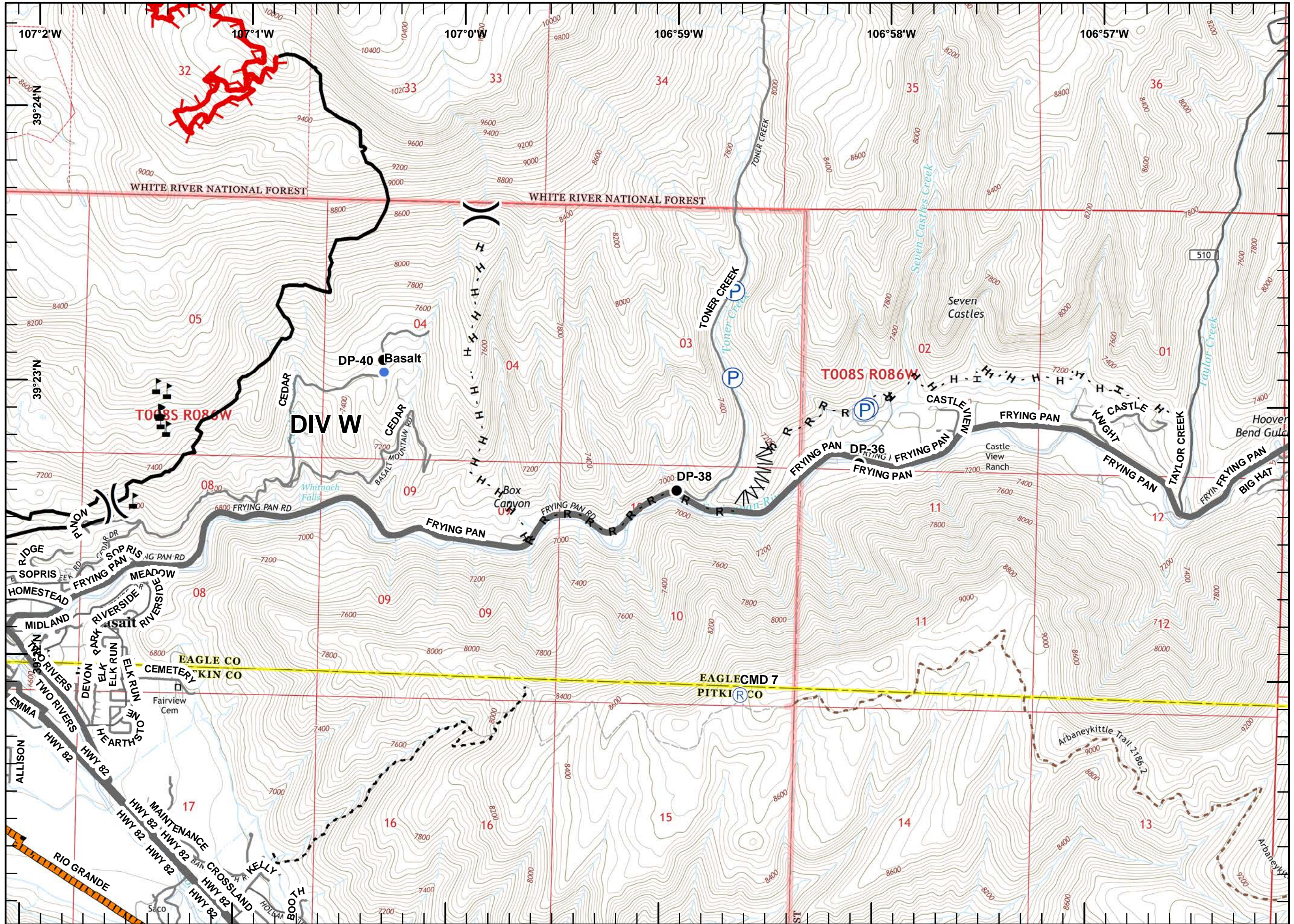


**Lake Christine Fire**  
**CO-EAX-000215**  
**July 27, 2018**  
**Day**  
**UTM 13 NAD83**

**Legend**

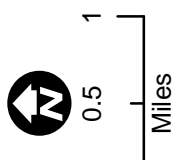
- Drop Point
- Helispot
- (P) Pump
- (R) Repeater
- Water Tank
- Value at Risk
- ) ( Division Break
- Uncontrolled Fire Edge
- Completed Line
- H - Completed Hand Line
- R - Road as Completed Line
- M Line Break Completed
- High Pressure Gas Line
- Arbany Kittle Trail
- USFS\_Trails

North arrow and scale bar (0 to 0.4 miles).  
  
 JOlson  
 July 26, 2018  
 2157





Transportation Map  
 Lake Christine Fire  
 CO-EAX-215  
 27 July 2018



Lake Christine GIS  
 26-Jul-2018 @ 21:20  
 WGS84 Lat/Long grid

